

## FEDERAL COURT OF AUSTRALIA

### Douglas on behalf of the Kabi Kabi First Nation Traditional Owners Native Title Claim Group v State of Queensland (No 5) [2024] FCA 645

File number(s): QUD 20 of 2019

Judgment of: **COLLIER ACJ**

Date of judgment: 17 June 2024

Catchwords: **NATIVE TITLE** – consent determination – agreement executed under s 87A *Native Title Act 1993* (Cth) - power of Court to make orders – appropriate for Court to make orders

Legislation: *Australian Maritime Safety Authority Act 1990* (Cth) s 6  
*Australian Telecommunications Corporation Act 1989* (Cth)  
*Corporations (Aboriginal and Torres Strait Islander) Act 2006* (Cth)  
*Native Title Act 1993* (Cth) Pt 15, ss 13, 23B, 23B, 23C, 24IB, 24JA, 24KA, , 47, 47A, 47B, 56, 57, 61, 61A, 67, 81, 87A, 94A, 190A, 212, 223, 224, 225, 251D, 253  
*Post and Telegraph Act 1901* (Cth)  
*Telecommunications Act 1975* (Cth)  
*Telecommunications Act 1991* (Cth)  
*Telecommunications Act 1997* (Cth)  
*Ambulance Service Act 1991* (Qld)  
*Electricity Act 1994* (Qld)  
*Fire and Emergency Services Act 1990* (Qld)  
*Fisheries Act 1994* (Qld)  
*Forestry Act 1959* (Qld)  
*Land Act 1994* (Qld)  
*Local Government Regulations 2012* (Qld)  
*Marine Parks Act 2004* (Qld)  
*Mineral Resources Act 1989* (Qld)  
*Native Title Act (Queensland) Act 1993* (Qld) ss 18, 20, 21  
*Nature Conservation Act 1992* (Qld)  
*Navigation Act 2012* (Cth) s 190  
*Petroleum Act 1923* (Qld)  
*Petroleum and Gas (Production and Safety) Act 2004* (Qld)  
*Planning Act 2016* (Qld)

*South East Queensland Water (Restructuring) Act 2007*  
(Qld)

*Stock Route Management Act 2002* (Qld)

*Transport Infrastructure Act 1994* (Qld)

*Water Act 2000* (Qld)

*Water Supply (Safety and Reliability) Act 2008* (Qld)

Cases cited:

*Clancy on behalf of the Auburn Hawkwood People and State of Queensland* [2019] FCA 1908

*Kabi Kabi First Nation Traditional Owners Native Title Claim Group v State of Queensland* [2023] FCA 615

*Ross on behalf of the Cape York United #1 Claim Group v State of Queensland (No 2) (Kuuku Ya'u determination)* [2021] FCA 1464

*Western Bundjalung People v Attorney General of New South Wales* [2017] FCA 992

Division:	General Division
Registry:	Queensland
National Practice Area:	Native Title
Number of paragraphs:	51
Date of last submissions:	29 May 2024
Date of hearing:	17 June 2024
Solicitor for the Applicants:	Queensland South Native Title Services
Solicitor for the First Respondent:	Crown Law
Solicitor for the Second Respondent:	Australian Government Solicitor
Solicitor for the Third, Fourth, Fifth, Sixth, Seventh, Eighth, Ninth, Tenth and Eleventh Respondents:	Holding Redlich
Solicitor for the Thirteenth Respondent:	HopgoodGanim Lawyers

## ORDERS

QUD 20 of 2019

**BETWEEN:**                    **MICHAEL DOUGLAS & ORS ON BEHALF OF THE KABI  
KABI FIRST NATIONAL TRADITIONAL OWNERS NATIVE  
TITLE CLAIM GROUP**  
Applicant

**AND:**                         **STATE OF QUEENSLAND**  
First Respondent

**COMMONWEALTH OF AUSTRALIA**  
Second Respondent

**BUNDABERG REGIONAL COUNCIL** (and others named in the  
Schedule)  
Third Respondent

**ORDER MADE BY:**    **COLLIER ACJ**

**DATE OF ORDER:**    **17 JUNE 2024**

**BEING SATISFIED** that an order in the terms set out below is within the power of the Court, and it appearing appropriate to the Court to do so, pursuant to s 87A of the *Native Title Act 1993* (Cth);

**BY CONSENT THE COURT ORDERS THAT:**

1. There be a determination of native title in the terms set out below (the **determination**).
2. The determination will take effect upon the agreement referred to in paragraph 1(a) of Schedule 2 being registered on the Register of Indigenous Land Use Agreements.
3. In the event that the agreement referred to in order 2 is not registered on the Register of Indigenous Land Use Agreements within seven (7) months of the date of this order or such later time as this Court may order, the matter is to be listed for further directions.
4. Each party to the proceedings is to bear its own costs.

**BY CONSENT THE COURT DETERMINES THAT:**

5. The determination area is the land and waters described in Schedule 4 and depicted in the map attached to Schedule 6 to the extent those areas are within the External

Boundary and not otherwise excluded by the terms of Schedule 5 (the **Determination Area**). To the extent of any inconsistency between the written description and the map, the written description prevails.

6. Native title exists in the Determination Area.
7. The native title is held by the Kabi Kabi People described in Schedule 1 (the **Native Title Holders**).
8. Subject to orders 9, 10 and 11 below the nature and extent of the native title rights and interests in relation to the land and waters described in Schedule 4 are the non-exclusive rights to:
  - (a) access, be present on, move about on and travel over the area;
  - (b) camp on the area, and for that purpose, erect temporary shelters on the area;
  - (c) take resources of the area for any purpose;
  - (d) take and use the Water of the area for personal, domestic and non-commercial communal purposes (including cultural and spiritual purposes);
  - (e) participate in cultural activities on the area;
  - (f) be buried and bury Native Title Holders within the area;
  - (g) maintain places of importance and areas of significance to the Native Title Holders under their laws and customs and protect those places and areas from physical harm;
  - (h) teach on the area the physical and spiritual attributes of the area;
  - (i) hold meetings on the area; and
  - (j) light fires on the area for domestic purposes including cooking, but not for the purpose of hunting or clearing vegetation.
9. The native title rights and interests are subject to and exercisable in accordance with:
  - (a) the Laws of the State and the Commonwealth; and
  - (b) the traditional laws acknowledged and traditional customs observed by the Native Title Holders.
10. The native title rights and interests referred to in order 8 do not confer on the Native Title Holders:
  - (a) possession, occupation, use or enjoyment to the exclusion of all others;
  - (b) any right to access or take:

- (i) minerals as defined in the *Mineral Resources Act 1989* (Qld); or
  - (ii) petroleum as defined in the *Petroleum Act 1923* (Qld) and the *Petroleum and Gas (Production and Safety) Act 2004* (Qld).
- 11. There are no native title rights in or in relation to minerals as defined by the *Mineral Resources Act 1989* (Qld) and petroleum as defined by the *Petroleum Act 1923* (Qld) and the *Petroleum and Gas (Production and Safety) Act 2004* (Qld).
- 12. The nature and extent of any other interests in relation to the Determination Area (or respective parts thereof) are set out in Schedule 2 (the **Other Interests**).
- 13. The relationship between the native title rights and interests described in order 8 and the Other Interests described in Schedule 2 is that:
  - (a) the Other Interests continue to have effect, and the rights conferred by or held under the Other Interests may be exercised notwithstanding the existence of the native title rights and interests;
  - (b) to the extent the Other Interests are inconsistent with the continued existence, enjoyment or exercise of the native title rights and interests in relation to the land and waters of the Determination Area, the native title continues to exist in its entirety but the native title rights and interests have no effect in relation to the Other Interests to the extent of the inconsistency for so long as the Other Interests exist; and
  - (c) the Other Interests and any activity that is required or permitted by or under, and done in accordance with, the Other Interests, or any activity that is associated with or incidental to such an activity, prevail over the native title rights and interests and any exercise of the native title rights and interests.

## **DEFINITIONS AND INTERPRETATION**

- 14. In this determination, unless the contrary intention appears:
  - “External Boundary” means the area described in Schedule 3;
  - "High Water Mark" means the ordinary high-water mark at spring tides;
  - "land" and "waters", respectively, have the same meanings as in the *Native Title Act 1993* (Cth);

"Laws of the State and the Commonwealth" means the common law and the laws of the State of Queensland and the Commonwealth of Australia, and includes legislation, regulations, statutory instruments, local planning instruments and local laws;

"Local Government Act" has the meaning given in the *Local Government Act 2009* (Qld);

"Local Government Area" has the meaning given in the *Local Government Act 2009* (Qld);

"Native Title Determination Application" means the Kabi Kabi People native title determination application accepted for filing on 8 November 2023 in QUD20 of 2019;

"Reserve" means a reserve dedicated or taken to be a reserve under the *Land Act 1994* (Qld);

"Water" means:

- (a) water which flows, whether permanently or intermittently, within a river, creek or stream;
- (b) any natural collection of water, whether permanent or intermittent;
- (c) water from an underground water source; and
- (d) tidal water;

"Water Infrastructure" has the same meaning as:

- (a) that phrase in the *South-East Queensland Water (Distribution and Retail Restructuring) Act 2009* (Qld); and
- (b) "service provider's infrastructure" in the *Water Supply (Safety and Reliability) Act 2008* (Qld); and

"Works" has the same meaning as in the *Electricity Act 1994* (Qld).

Other words and expressions used in this determination have the same meanings as they have in Part 15 of the *Native Title Act 1993* (Cth).

#### **THE COURT DETERMINES THAT:**

15. The native title is held in trust.
16. The Kabi Kabi Peoples Aboriginal Corporation (ICN: 8996), incorporated under the *Corporations (Aboriginal and Torres Strait Islander) Act 2006* (Cth), is to:
  - (a) be the prescribed body corporate for the purpose of ss 56(2)(b) and 56(3) of the *Native Title Act 1993* (Cth); and
  - (b) perform the functions mentioned in s 57(1) of the *Native Title Act 1993* (Cth) after becoming a registered native title body corporate.

## **LIST OF SCHEDULES**

Schedule 1 – Native Title Holders .....	vi
Schedule 2 – Other Interests in the Determination Area .....	vii
Schedule 3 – External Boundary.....	xiii
Schedule 4 – Description of Determination Area .....	xxv
Schedule 5 – Areas Not Forming Part of the Determination Area .....	xcvii
Schedule 6 – Map of Determination Area .....	cxxv
Schedule 7 – Map of Areas Partly Affected by Public Works .....	cccxliv

### **Schedule 1 – Native Title Holders**

1. The native title holders are the Kabi Kabi People. The Kabi Kabi People are those people who are descendants of the following apical ancestors:

- (a) Maggie Cadenti/Cadente/Cantidi: “Maggie”;
- (b) George Parson;
- (c) Albert Williams;
- (d) Ngimburum;
- (e) Kaloma-kuta/Galmaguda/Haloma-kuta/Kal-ma-kuta;
- (f) Willie Kina;
- (g) Susan Andy;
- (h) Jacky Ball (or Baul);
- (i) Maggie Cain/Caine;
- (j) James Crow/Crowe;
- (k) Maggie Palmer;
- (l) Emma Dunne;
- (m) William/Billy Glenbar;
- (n) Annie Laurie;
- (o) May Burnett;
- (p) Tuppernywoe/"King" Tommy of Noosa;
- (q) Dundalli;
- (r) Sarah Di:naba Moreton;
- (s) Marian/Mary Ann Thompson; or
- (t) Towcha

and who identify as and are recognised as members of the Kabi Kabi People in accordance with the system of traditional laws and customs.

## **Schedule 2 – Other Interests in the Determination Area**

The nature and extent of the other interests in relation to the Determination Area are the following as they exist as at the date of the determination:

1. The rights and interests of the parties under the following agreements lodged, or to be lodged, for registration on the Register of Indigenous Land Use Agreements:
  - (a) Kabi Kabi Peoples Tenure Resolution Indigenous Land Use Agreement between Michael Douglas, Helena Gulash, Cecilia Combo, Melissa Bond, Norman Bond, Kerry Jones and Brian Warner on their own behalf and on behalf of the Kabi Kabi People (the Native Title Parties), the Kabi Kabi Peoples Aboriginal Corporation (ICN 8996) (the PBC) and the State of Queensland, authorised on 12 August 2023 and signed by the Native Title Parties and the PBC on 10 May 2024 (Kabi Kabi People’s Tenure Resolution Indigenous Land Use Agreement).
2. The rights and interests of the parties under the following agreements registered on the Register of Indigenous Land Use Agreements:
  - (a) Traveston Crossing Dam ILUA registered on 14 April 2008;
  - (b) Wakka Wakka #2 and Tarong ILUA registered on 8 September 2009;
  - (c) Yurol and Ringtail ILUA registered on 27 August 2021 and;
  - (d) Cooloola Great Walk Ecotourism Project ILUA registered on 16 May 2023.
3. The rights and interests of the holders of water allocations granted pursuant to the *Water Act 2000* (Qld).
4. The rights and interests of the holders of pipeline licence PPL60 granted pursuant to the *Petroleum Act 1923* (Qld) and administered under the *Petroleum and Gas (Production and Safety) Act 2004* (Qld).
5. The rights and interests of Telstra Corporation Limited ACN 051 775 556, Amplitel Pty Ltd as trustee of the Towers Business Operating Trust (ABN 75 357 171 746) and any of their successors in title:
  - (a) as the owners or operators of telecommunications facilities within the Determination Area;
  - (b) created pursuant to the *Post and Telegraph Act 1901* (Cth), the *Telecommunications Act 1975* (Cth), the *Australian Telecommunications Corporation Act 1989* (Cth), the *Telecommunications Act 1991* (Cth) and the *Telecommunications Act 1997* (Cth), including rights:
    - (i) to inspect land;
    - (ii) to install, occupy and operate telecommunication facilities; and
    - (iii) to alter, remove, replace, maintain, repair and ensure the proper functioning of its telecommunications facilities;
  - (c) for their employees, agents or contractors to access their telecommunication facilities in and in the vicinity of the Determination Area in the performance of their duties; and
  - (d) under any lease, licence, access agreement, permit or easement relating to their telecommunications facilities in the Determination Area.

6. The rights and interests of Energex Limited ABN 40 078 849 055:
  - (a) as the owner and operator of any Works within the Determination Area;
  - (b) as an electricity entity under the *Electricity Act 1994* (Qld), including but not limited to:
    - (i) as the holder of a distribution authority;
    - (ii) to inspect, maintain and manage any Works in the Determination Area; and
    - (iii) in relation to any agreement or consent relating to the Determination Area existing or entered into before the date these orders are made; and
  - (c) to enter the Determination Area by its employees, agents or contractors to exercise any of the rights and interests referred to in this clause.
7. The rights and interests of Ergon Energy Corporation Limited ACN 087 646 062:
  - (a) as the owner and operator of any Works within the Determination Area;
  - (b) as an electricity entity under the *Electricity Act 1994* (Qld), including but not limited to:
    - (i) as the holder of a distribution authority;
    - (ii) to inspect, maintain or manage any Works in the Determination Area; and
    - (iii) in relation to any agreement or consent relating to the Determination Area existing or entered into before the date these orders are made; and
  - (c) to enter the Determination Area by its employees, agents or contractors to exercise any of the rights and interests referred to in this clause.
8. The rights and interests of Moreton Bay Regional Council, Noosa Shire Council, Sunshine Coast Regional Council, Somerset Regional Council, Bundaberg Regional Council, Fraser Coast Regional Council and Gympie Regional Council (Councils):
  - (a) under their local government jurisdiction and functions under the Local Government Act, under the *Stock Route Management Act 2002* (Qld) and under any other legislation, for that part of the Determination Area within the area declared to be their respective Local Government Areas under the *Local Government Regulations 2012* (Qld);
  - (b) as the:
    - (i) lessor under any leases which were validly entered into before the date on which these orders are made and whether separately particularised in these orders or not;
    - (ii) grantor of any licences or other rights and interests which were validly granted before the date on which these orders were made and whether separately particularised in these orders or not; and
    - (iii) holder of any estate or any other interest in land, including as trustee of any Reserves, under access agreements and easements that exist in the Determination Area;
  - (c) as the owner and operator of infrastructure, structures, earthworks, access works and any other facilities and other improvements located in the Determination

Area validly constructed or established on or before the date on which these orders are made, including but not limited to:

- (i) undedicated but constructed roads except for those not operated by Councils;
  - (ii) water pipelines and water supply infrastructure;
  - (iii) drainage facilities;
  - (iv) watering point facilities;
  - (v) recreational facilities;
  - (vi) transport facilities; and
  - (vii) community facilities; and
- (d) to enter the land for the purposes described in paragraphs 8(a), 8(b) or 8(c) above by their employees, agents or contractors to:
- (i) exercise any of the rights and interests referred to in this paragraph or paragraph 9 below;
  - (ii) use, operate, inspect, maintain, replace, restore and repair the infrastructure, facilities and other improvements referred to in paragraph 8(c) above; and
  - (iii) undertake operational activities in its capacity as a local government such as feral animal control, weed control, erosion control, waste management and fire management.
9. The rights and interests of the State of Queensland and the Bundaberg Regional Council, Fraser Coast Regional Council, Gympie Regional Council, Moreton Bay Regional Council, Noosa Shire Council, Somerset Regional Council and Sunshine Coast Regional Council to access, use, operate, maintain and control the dedicated roads in the Determination Area and the rights and interests of the public to use and access the roads.
10. The rights and interests of the Australian Maritime Safety Authority as the owner, manager, or operator of aids to navigation pursuant to s 190 of the *Navigation Act 2012* (Cth), and in performing the functions of the Authority under s 6(1) of the *Australian Maritime Safety Authority Act 1990* (Cth) including to be a national safety regulator, to combat pollution in the marine environment and to provide a search and rescue service.
11. The rights and interests of Australian Gas Networks (Qld) Pty Ltd under Permit to Occupy 0/215701 over Lot 1 on AP4993, Title Reference 40028824.
12. The rights and interests of Northern SEQ Distributor-Retailer Authority trading as Unitywater:
- (a) as the:
    - (i) owner and operator of Water Infrastructure within the Determination Area;
    - (ii) “Northern SEQ Distributor-Retailer Authority” and “Service Provider” under the *South-East Queensland Water (Distribution and Retail Restructuring) Act 2009* (Qld); and
    - (iii) “Service Provider” under the *Water Supply (Safety and Reliability) Act 2008* (Qld);

- (b) including rights to inspect, operate, change, maintain, remove, repair, replace or install Water Infrastructure located in the Determination Area;
  - (c) including rights for its employees, agents or contractors to enter the Determination Area in the performance of their duties; and
  - (d) under any lease, licence, access agreement, permit or easement relating to its Water Infrastructure in the Determination Area.
13. The rights and interests of Queensland Bulk Water Supply Authority trading as Seqwater:
- (a) under the *Water Supply (Safety and Reliability) Act 2008* (Qld) including for access, installation, inspection, operation, maintenance, removal, repair, or replacement of infrastructure within the Determination Area;
  - (b) under the *South East Queensland Water (Restructuring) Act 2007* (Qld) including carrying out, supplying and developing water activities, water services, and ancillary activities within the Determination Area;
  - (c) as the:
    - (i) lessor under any leases which were validly entered into before the date on which these orders are made and whether separately particularised in these orders or not;
    - (ii) grantor of any licences or other rights and interests which were validly granted before the date on which these orders were made and whether separately particularised in these orders or not; and
    - (iii) holder of any estate or any other interest in land, including as trustee of any Reserves, under access agreements and easements that exist in the Determination Area;
  - (d) as the owner and operator of infrastructure, structures, earthworks, access works and any other facilities and other improvements located in the Determination Area validly constructed or established on or before the date on which these orders are made, including but not limited to:
    - (i) dams and dam infrastructure;
    - (ii) water pipelines and water supply infrastructure;
    - (iii) water treatment plants;
    - (iv) water pump stations;
    - (v) reservoirs;
    - (vi) irrigation channels;
    - (vii) weirs; and
    - (viii) water quality facilities including alert stations and irrigation meters;
  - (e) to enter the land for the purposes described in paragraphs 13(a), 13(b), 13(c) and 13(d) above by their employees, agents or contractors to:
    - (i) exercise any of the rights and interests referred to in this paragraph; and
    - (ii) use, operate, inspect, maintain, replace, restore and repair the infrastructure, facilities and other improvements referred to in paragraph 13(d) above; and
  - (f) under the following Permits to Occupy:
    - (i) Occupation Permit No. 2308 granted in accordance with the *Forestry Act 1959* (Qld);
    - (ii) Occupation Permit No. 2793 granted in accordance with the *Forestry Act 1959* (Qld); and

(iii) Occupation Permit No. 3029 granted in accordance with the *Forestry Act 1959* (Qld).

14. The rights and interests of the State of Queensland in Reserves, the rights and interests of the trustees of those Reserves and the rights and interests of the persons entitled to access and use those Reserves for the respective purpose for which they are reserved.
15. The rights and interests of the State of Queensland or any other person existing by reason of the force and operation of the laws of the State of Queensland, including those existing by reason of the following legislation or any regulation, statutory instrument, declaration, plan, authority, permit, lease or licence made, granted, issued or entered into under that legislation:
  - (a) the *Fisheries Act 1994* (Qld);
  - (b) the *Land Act 1994* (Qld);
  - (c) the *Nature Conservation Act 1992* (Qld);
  - (d) the *Forestry Act 1959* (Qld);
  - (e) the *Water Act 2000* (Qld);
  - (f) the *Petroleum Act 1923* (Qld) or *Petroleum and Gas (Production and Safety) Act 2004* (Qld);
  - (g) the *Mineral Resources Act 1989* (Qld);
  - (h) the *Planning Act 2016* (Qld);
  - (i) the *Transport Infrastructure Act 1994* (Qld);
  - (j) the *Fire and Emergency Services Act 1990* (Qld) or *Ambulance Service Act 1991* (Qld); and
  - (k) the *Marine Parks Act 2004* (Qld).
16. The rights and interests of members of the public arising under the common law, including but not limited to the following:
  - (a) any subsisting public right to fish; and
  - (b) the public right to navigate.
17. So far as confirmed pursuant to s 212(2) of the *Native Title Act 1993* (Cth) and s 18 of the *Native Title Act (Queensland) Act 1993* (Qld) as at the date of this Determination, any existing rights of the public to access and enjoy the following places in the Determination Area:
  - (a) waterways;
  - (b) beds and banks or foreshores of waterways;
  - (c) coastal waters;
  - (d) beaches;
  - (e) stock routes; and
  - (f) areas that were public places at the end of 31 December 1993.
18. Any other rights and interests:
  - (a) held by the State of Queensland or Commonwealth of Australia; or

- (b) existing by reason of the force and operation of the Laws of the State and the Commonwealth.

### Schedule 3 – External Boundary

The area of land and waters:

commencing at the intersection of the northern boundary of Berries Road and southern bank of Oaky Creek (Edward Creek) and extending generally northerly and generally north-easterly along southern banks of that creek, and southern banks of Isis River to the western bank of the Burrum River; then easterly to the eastern bank of that river at Latitude 25.212232° South; then generally southerly along banks of that river to Latitude 25.221740° South; then south-westerly to the centreline of Cherwell River at its mouth; then generally south-westerly along the centreline of that river (passing to the north of Lot 20 on CK3227) to Latitude 25.235245° South; then generally south-westerly and generally south-easterly passing through the following co-ordinate points:

<b>Longitude ° (East)</b>	<b>Latitude ° (South)</b>
152.524182	25.264640
152.507026	25.316109
152.502329	25.332243
152.496610	25.351442
152.493547	25.369006
152.493138	25.377789
152.492934	25.385754
152.496406	25.422108
152.498857	25.435588
152.503555	25.446412
152.511316	25.453969
152.521732	25.459688
152.537255	25.463568
152.547671	25.471329
152.556453	25.476231
152.597097	25.491957
152.627528	25.497471
152.637127	25.500126
152.641621	25.502985
152.647544	25.508500
152.648987	25.510692

Then southerly to the southern bank of the Mary River, west of Maryborough, at Longitude 152.648966° East; then generally southerly along banks of that river to the centreline of Gutchy Creek; then northerly to the centreline of the Mary River at Longitude 152.520670° East, Latitude 25.768908° South; then generally westerly and generally southerly along the

centreline of that river (passing to the east of Lot 62 on USL43380) to Latitude 26.069738° South, then generally easterly, generally south-easterly, generally north-westerly and generally easterly to a point on the Lowest Astronomical Tide at Latitude 26.016775° South passing through the following coordinate points:

<b>Longitude ° (East)</b>	<b>Latitude ° (South)</b>
152.540728	26.070082
152.551252	26.068777
152.561681	26.066420
152.572600	26.062148
152.582951	26.058149
152.594555	26.050710
152.605640	26.045363
152.616250	26.040176
152.626855	26.034072
152.637767	26.028579
152.647344	26.025203
152.656885	26.022781
152.670609	26.020952
152.687551	26.022015
152.697621	26.024310
152.710867	26.027329
152.719390	26.029702
152.729950	26.032643
152.739623	26.034682
152.750286	26.039260
152.758524	26.045058
152.768275	26.049636
152.778490	26.056077
152.786275	26.062148
152.795779	26.069840
152.802408	26.075910
152.810093	26.082594

152.816575	26.089550
152.824509	26.097473
152.830175	26.103132
152.839408	26.112352
152.845302	26.118237
152.853244	26.126168
152.859529	26.133404
152.867091	26.142110
152.874534	26.150111
152.880932	26.156989
152.887975	26.164442
152.895990	26.172924
152.902370	26.179376
152.912186	26.189098
152.921646	26.196117
152.931716	26.203441
152.942072	26.207408
152.948144	26.206187
152.952994	26.203746
152.958738	26.197948
152.962658	26.192150
152.964440	26.184520
152.965296	26.174145
152.965262	26.167736
152.963073	26.156445
152.960303	26.150036
152.954480	26.141186
152.947133	26.131421
152.937967	26.122571
152.928801	26.113721
152.917500	26.103651
152.907731	26.095716

152.900462	26.088024
152.892446	26.079542
152.887240	26.072218
152.881716	26.062453
152.881446	26.056024
152.887709	26.046584
152.894669	26.040786
152.904972	26.034988
152.920140	26.029495
152.930892	26.025591
152.942900	26.022781
152.953825	26.019729
152.969307	26.016067
152.981460	26.015152
152.991310	26.014575
153.001796	26.014048
153.012475	26.013512
153.022496	26.012597
153.034629	26.011184
153.047701	26.011490
153.064120	26.012710
153.076282	26.013321
153.089051	26.013931
153.101821	26.014847
153.116412	26.015152
153.127356	26.015457
153.140429	26.016067

Then generally southerly along the Lowest Astronomical Tide to Pumicestone Channel; then south westerly across that Channel to the lowest astronomical tide of the northern coastline of Bribie Island; then generally southerly and generally westerly again along that lowest

astronomical tide to the southern end of Pumicestone Channel; then north-westerly across that channel to its intersection with the Lowest Astronomical Tide and onwards to the High Water Mark of the mainland at Sandstone Point at Latitude 27.085939° South; then generally north easterly and generally north westerly along the High Water Mark of Pumicestone Channel, across Ningi Creek, to the southern bank of Elimbah Creek; then southerly to a boundary of Elimbah Creek Catchment Area at Longitude 153.084552° East, Latitude 27.030730° South; then generally southerly and generally westerly along boundaries of that catchment to Longitude 152.961443° East; then generally south westerly passing through the following coordinate points:

<b>Longitude ° (East)</b>	<b>Latitude ° (South)</b>
152.953269	27.038824
152.948284	27.040590
152.946461	27.041499
152.943437	27.042164
152.940410	27.044176
152.938143	27.044170
152.933606	27.045504
152.928314	27.046835
152.924535	27.047497
152.922266	27.048163
152.919034	27.048236

Then westerly to a point on the western boundary of Easement A on RP105208 at Latitude 27.048578° South, a point on the eastern external boundary of Native Title Determination QUD6128/98 Jinibara People (QC98/45); then generally northerly, generally south westerly, generally southerly and generally westerly along eastern and northern external boundaries of that native title determination to a point in Lot 7 on AP23765, a point on the northern boundary of former Lot 2 on AP19208 at Longitude 152.476410° East, further described as:

Generally northerly along western boundaries of A on RP105208, B RP105540, A RP105540, B RP169368, A RP104615, A RP104616, A RP104618, A RP104360 A

RP104355 and A RP104359 to a southern boundary of Alcock Road; then northerly to the southernmost south-west corner of Lot 15 RP843783, being a northern boundary of Alcock Road; then generally easterly, generally north-easterly, generally northerly and generally north-westerly along boundaries of that road, western boundaries Old Gympie Road, Beerburrum Woodford Road, again Old Gympie Road and Paper Road to the eastern boundary of Mount Mellum Road; then north-easterly to the southern bank of the Mooloolah River at Longitude 152.956365° East; then generally westerly along the southern banks of that river to Longitude 152.918070° East; then generally northerly passing through the following co-ordinate points:

<b>Longitude ° (East)</b>	<b>Latitude ° (South)</b>
152.918040	26.751710
152.916245	26.748397
152.916522	26.736780
152.916522	26.718249
152.914171	26.705526
152.913756	26.700409
152.913894	26.696952
152.911405	26.686718
152.910022	26.680356
152.905043	26.673165
152.902277	26.664176
152.902001	26.663485
152.899605	26.656017
152.899512	26.650762
152.900341	26.645783
152.903384	26.639007
152.906288	26.635411
152.906979	26.630156
152.908224	26.626975

152.918596	26.617295
152.930489	26.601806
152.934223	26.594477
152.937542	26.587839
152.940723	26.582030
152.941553	26.577743
152.942244	26.572488
152.941691	26.566403
152.939340	26.561978
152.936989	26.557414
152.934223	26.550776
152.933532	26.547595
152.933670	26.546074
152.934361	26.545106
152.935468	26.542478
152.938233	26.539436
152.940584	26.537915
152.945840	26.532245

Then northerly to the western boundary of Bunya Road at Latitude 26.517695° South; then generally north-westerly and generally southerly along southern boundaries of that road, Gold Creek Road, Browns Creek Road and eastern boundaries of Anderson Road to its southernmost eastern corner; then generally southerly to a point on the northern boundary of Lot 1239 on NPW1105 at Longitude 152.887569° East passing through the following co-ordinate point:

<b>Longitude ° (East)</b>	<b>Latitude ° (South)</b>
152.887757	26.494490

Then westerly, generally southerly, again westerly and again generally southerly along northern and western boundaries of Lot 1239 on NPW1105, western boundary of Lot 2 on AP19232, western boundary of Lot 1239 on NPW1106, again northern boundaries of Lot 1239 on NPW1105, northern boundaries of Lot 2 on AP19232 and again Lot 1239 on NPW1105, northern and western boundaries of again Lot 2 on AP19232 to the northern boundary of Buckby Road; then generally south-easterly, generally southerly and generally westerly along southern, western and northern boundaries of again Lot 1239 on NPW1105 and western and northern boundaries of Lot 4 on AP19232 to a corner on the eastern boundary of Naranga Road at Longitude 152.836465° East, Latitude 26.522126° South; then south-westerly to again a corner of Lot 1239 on NPW1105 at Longitude 152.816277° East; then westerly, generally south-westerly, southerly and generally easterly along northern and western boundaries that lot, northern boundaries Lot 1 on AP19232 and western and southern boundaries of again Lot 1239 on NPW1105 to Longitude 152.797163° East; then southerly to a corner of the western boundary of Kidaman Creek Road at Latitude 26.654626° South passing through coordinate point:

<b>Longitude ° (East)</b>	<b>Latitude ° (South)</b>
152.795978	26.621352

Then generally southerly along western boundaries of Kidaman Creek Road, Suicide Road, again Kidaman Creek Road and Curramore Road to an intersection with Maleny Kenilworth Road; then generally westerly along northern boundaries of that road to intersect the eastern bank of the Mary River; then generally westerly passing through the following coordinate points:

<b>Longitude ° (East)</b>	<b>Latitude ° (South)</b>
152.713548	26.728587
152.660839	26.729212
152.641728	26.730950
152.619799	26.734666

Then westerly to a point in Lot 7 on AP23765, a corner on an eastern boundary of former Lot 102 on NPW746 at Longitude 152.598821° East, Latitude 26.740418° South; then generally south westerly along southern boundaries of that former lot to its intersection with the northern boundary of Mt Kilcoy Road; then westerly along the northern boundary of that road to Longitude 152.566192° East; then generally westerly passing through Lot 7 on AP23765 along the northern boundaries of an unnamed track (Jimna Bellthorpe Road), and northern boundaries of former Lot 2 on AP19208 to Longitude 152.476410° East, being a point on the external boundary of Native Title Determination QUD6128/1998 Jinibara People.

Then northerly to the western boundaries of the Mary River Catchment Area at Latitude 26.719721° South and generally north-westerly along western boundaries of that catchment to Longitude 152.425480° East; then generally westerly and generally north-westerly passing through the following co-ordinate points:

<b>Longitude ° (East)</b>	<b>Latitude ° (South)</b>
152.417561	26.656021
152.406348	26.656821
152.398339	26.657222
152.389530	26.658423
152.381121	26.658823
152.371910	26.659624
152.366705	26.660425
152.359096	26.660825
152.351236	26.660930
152.343731	26.660880
152.336235	26.659713
152.328721	26.658535
152.323702	26.657370
152.317424	26.656192
152.312348	26.656117
152.308507	26.654920
152.302093	26.653668
152.297129	26.651410
152.292192	26.650290
152.284698	26.647999
152.275454	26.644307
152.274173	26.644283
152.246122	26.624053
152.236321	26.610710

152.226421	26.606219
152.216577	26.599510
152.201827	26.588338
152.194518	26.577218
152.137699	26.539723

Then north westerly to a corner on a western boundary of the Somerset Regional Council at Latitude 26.537032° South, then generally northerly and generally easterly along boundaries of that regional council to a corner at Longitude 152.370763° East; then north-easterly to again a point on the boundary of the Mary River Catchment Area at Longitude 152.370974° East, Latitude 26.461615° South and generally north-easterly, generally north-westerly, generally northerly and again generally north-easterly along boundaries of that catchment area to its intersection with the southern boundary of the Fraser Coast Regional Council; then generally northerly, generally westerly, generally north-westerly and generally north-easterly along boundaries of that regional council to its intersection with the southern boundary of the Bundaberg Regional Council; then northerly and generally north-easterly along boundaries of that regional council back to the commencement point.

In addition, the Determination Area includes Mudjimba Island (Part Lot 509 on NPW594):

The determination area does not include any land and waters within the external boundaries subject to:

- Native Title Determination QUD6128/1998 Jinibara People as determined by the Federal Court 20 November 2012.
- Native Title Determination QUD460/2018 - Butchulla Land & Sea Claim #2 as determined by the Federal Court 13 December 2019.
- Native Title Determination QUD276/2019 - Wakka Wakka People #3 (Part A & B) as determined by the Federal Court 12 April 2022.
- Native Title Determination QUD277/2019 - Wakka Wakka People #4 (Part A) as determined by the Federal Court 12 April 2022.

**Note:**

**Data Reference and source**

- Determination external boundary complied Queensland South Native Title Services, based in part on spatial data sourced from Commonwealth of Australia, NNTT (March 2023).
- Cadastral data sourced from State of Queensland, Department of Natural Resources (March 2023).
- Lowest Astronomical Tide double Island Point to Caloundra Head based on Australian Maritime Boundaries (AMBIS) 2001, sourced from Commonwealth of Australia, Geoscience Australia.
- Lowest Astronomical Tide Caloundra Head to Point Clontarf based in part on data sourced from State of Queensland, Maritime Safety, Department of Transport and Main Roads (September 2018).
- Local Government Authority boundaries sourced from State of Queensland, Department of Natural Resources (March 2023).
- Location of Mount Bauple sourced from Queensland Place Names Gazetteer.
- Oaky Creek (Edward Creek) alignment taken from Watercourse lines - North East Coast drainage division 1:25,000 dataset from State of Queensland, Department of Natural Resources (5 May 2015).
- Unnamed track – Jimna Bellthorpe Road sourced from Queensland Baseline roads and tracks Department of Resources (June 2021).
- Tracks in part as described through Forest Reserve and State Forest and Oaky Creek taken from 1:100,000 scale Geoscience Australia Map Series.
- Roads, Tracks, Rivers and Creeks where possible are based on cadastral data sourced from State of Queensland, Department of Natural Resources (September 2018). Elsewhere, rivers and creeks based 1:250,000 topographic vector data © Commonwealth of Australia (Geoscience Australia) 2008.
- Catchment boundaries sourced from Drainage basin sub areas – Queensland, sourced from State of Queensland, Department of Natural Resources (June 2020).

### **Reference datum**

Geographical coordinates are referenced to the Geocentric Datum of Australia 1994 (GDA94), in decimal degrees and are based on the spatial reference data acquired from the various custodians at the time.

### **Use of Coordinates**

Where coordinates are used within the description to represent cadastral or topographical boundaries or the intersection with such, they are intended as a guide only. As an outcome to the custodians of cadastral and topographic data continuously recalculating the geographic position of their data based on improved survey and data maintenance procedures, it is not possible to accurately define such a position other than by detailed ground survey.

Prepared by Queensland South Native Title Services (September 2023).

#### **Schedule 4 – Description of Determination Area**

The determination area comprises all of the land and waters described by lots on plan, or relevant parts thereof, and any rivers, streams, creeks, lakes or tidal waters described in the first column of the table immediately below, and depicted in the maps in Schedule 6, to the extent those areas are within the External Boundary and not otherwise excluded by the terms of Schedule 5.

#### **Non-Exclusive Areas**

All of the land and waters described in the following table and depicted in light blue on the determination map contained in Schedule 6:

<b>Area description (current as at 13 March 2023)</b>	<b>Determination Map Sheet Reference</b>	<b>Notes</b>
Lot 1 on Plan AP2739	66	
Lot 1 on Plan AP2768	73	
Lot 1 on Plan AP3835	37	
Lot 1 on Plan AP3844	2	
Lot 2 on Plan AP3844	2, 3	
Lot 2 on Plan AP4099	131	*
Lot 1 on Plan AP4993	2	
Lot 33 on Plan AP6114	103	
Lot 1 on Plan AP6562	79	
Lot 1 on Plan AP8129	144	*
Lot 1 on Plan AP8130	144	
Lot 1 on Plan AP8132	142	
Lot 1 on Plan AP8133	141, 142	*
Lot 1 on Plan AP11931	66	

That part of Lot 1 on Plan AP14620 excluding former Portion 135v on Plan C311382	119	
Lot 2 on Plan AP14620	119	
Lot 3 on Plan AP14620	119	
Lot 3 on Plan AP14626	12	
Lot 59 on Plan AP15500	2	
Lot 1 on Plan AP15565	152	
Lot 435 on Plan AP15596	197	
Lot 452 on Plan AP15708	74	*
Lot 224 on Plan AP15722	64, 65	*
Lot 3 on Plan AP15794	35	*
Lot 12 on Plan AP15866	152	
Lot 3 on Plan AP15868	207	
Lot 2 on Plan AP15894	216	*
Lot 1 on Plan AP15917	2	
Lot 1 on Plan AP15918	7	
Lot 2 on Plan AP15918	7	
Lot 1 on Plan AP15937	116	
Lot 2 on Plan AP15937	116	
Lot 7 on Plan AP16213	213	
Lot 2 on Plan AP16412	56	
Lot 2 on Plan AP16779	2	
Lot 42 on Plan AP17184	205, 213	*
Lot 304 on Plan AP17220	86	
Lot 305 on Plan AP17220	86	

Lot 309 on Plan AP17220	86	
Lot 310 on Plan AP17220	86	
Lot 311 on Plan AP17220	86	
Lot 11 on Plan AP17231	174	
Lot 12 on Plan AP17231	174	
Lot 13 on Plan AP17231	174	
Lot 77 on Plan AP17232	216	*
Lot 150 on Plan AP17916	9	
Lot 34 on Plan AP17920	34	
Lot 480 on Plan AP17921	27	
Lot 1 on Plan AP19201	87, 88, 89	
Lot 1 on Plan AP19204	96	
Lot 1 on Plan AP19210	172	
Lot 1 on Plan AP19217	59, 80, 83	
Lot 2 on Plan AP19217	80	
Lot 3 on Plan AP19217	76	
Lot 2 on Plan AP19219	173	
Lot 2 on Plan AP19221	201	
Lot 3 on Plan AP19221	197	
Lot 1 on Plan AP19296	94, 95	
Lot 1 on Plan AP19297	94, 96, 102, 103	
Lot 1 on Plan AP19386	156	
Lot 792 on Plan AP19386	162	
Lot 2 on Plan AP19777	66	
Lot 2 on Plan AP21166	216	*

Lot 1 on Plan AP21297	12	
Lot 2 on Plan AP22145	181	
Lot 39 on Plan AP22145	178	
Lot 130 on Plan AP22150	46	
Lot 108 on Plan AP22152	66	
Lot 4 on Plan AP22153	64	
Lot 11 on Plan AP22157	2	
Lot 14 on Plan AP22157	2	
Lot 26 on Plan AP22157	2	
Lot 2 on Plan AP22158	2, 3	
Lot 99 on Plan AP22160	66	
Lot 1 on Plan AP22457	168, 176	
Lot 2 on Plan AP22457	190	
That part of Lot 561 on Plan AP22457 excluding former Portion 18 on Plan C31393, former Portion 75 on Plan CG635, former Portions 131 to 133 on Plan CG155, former Portion 270 on Plan CG999 and former Portion 364 on Plan CG887	173, 175, 176, 189, 190, 195, 196, 197, 198, 205	
Lot 2 on Plan AP22458	176, 189, 190	
Lot 3 on Plan AP22458	190	
Lot 4 on Plan AP22458	190	
Lot 112 on Plan AP22458	176, 184	
Lot 561 on Plan AP22458	176, 190	
Lot 632 on Plan AP22460	25	
Lot 1 on Plan AP22462	176	
Lot 2 on Plan AP22462	205	

Lot 3 on Plan AP22462	205	
That part of Lot 4 on Plan AP22462 excluding former Portion 17 on Plan CG1285, former Portion 49 on Plan CG2155, former Portion 42 on Plan D13 and former Portion 26 on Plan M115111	205, 210, 213, 216	
Lot 10 on Plan AP22462	176	
Lot 49 on Plan AP22462	205	
That part of Lot 105 on Plan AP22462 excluding former Portion 26 on Plan M115111, former Portion 49 on Plan CG2155, former Portion 49 on Plan CG3485 and areas of former Roads (Esplanades) on Plan CG2155	176, 192, 205, 206, 209, 210	
Lot 120 on Plan AP22462	205	
Lot 2 on Plan AP22476	205	
Lot 24 on Plan AP22476	205	
Lot 25 on Plan AP22476	205	
Lot 28 on Plan AP22476	205	
Lot 128 on Plan AP22476	205	
Lot 611 on Plan AP22476	205	
That part of Lot 2 on Plan AP22502 excluding an area of former Road delineated by stations 66-51-52-54-56-57-55-53-66 on Plan MCH793	80, 119	
That part of Lot 3 on Plan AP22502 excluding former Portions 138v and 139v on Plan M371223	80, 119	
That part of Lot 4 on Plan AP22502 excluding an area of former Road delineated by stations 132-131-130-46-43-44-48-42-41-40-39-38-37-30-32-34-18-16-14-12-10-11-13-15-17-36-35-33-31-29-28-27-26-25-49-bounded on	80, 119, 121, 122	

the south west by North Coast Railway-132 on Plan MCH792		
Lot 6 on Plan AP22503	85	
Lot 7 on Plan AP22503	85	
Lot 8 on Plan AP22503	80, 85	
Lot 9 on Plan AP22503	80	
Lot 10 on Plan AP22503	80	
Lot 11 on Plan AP22503	80, 85	
Lot 12 on Plan AP22503	85	
Lot 1 on Plan AP22557	33	
Lot 27 on Plan AP22929	65, 66	
Lot 45 on Plan AP22930	65	
Lot 39 on Plan AP22935	73	
Lot 80 on Plan AP22936	70	
Lot 11 on Plan AP22937	66	
Lot 170 on Plan AP22938	66	
Lot 38 on Plan AP22939	207	
Lot 12 on Plan AP22940	66	
Lot 184 on Plan AP22941	53	
Lot 185 on Plan AP22941	53	
Lot 192 on Plan AP22942	59	
Lot 6 on Plan AP22944	27	*
Lot 151 on Plan AP22945	31	
Lot 18 on Plan AP22947	32	
Lot 63 on Plan AP22949	213	

Lot 24 on Plan AP22950	213	*
Lot 16 on Plan AP22951	205	
Lot 46 on Plan AP22952	213	*
Lot 134 on Plan AP22953	216	*
Lot 35 on Plan AP22962	165	
Lot 21 on Plan AP22963	176, 178	
Lot 77 on Plan AP22963	178	
Lot 5 on Plan AP22964	170	
Lot 21 on Plan AP22965	145	*
Lot 119 on Plan AP23016	145	*
Lot 9 on Plan AP23017	142	*
Lot 98 on Plan AP23018	139	
Lot 54 on Plan AP23019	83	
Lot 25 on Plan AP23020	83	
Lot 35 on Plan AP23020	83	
Lot 45 on Plan AP23021	82	
Lot 29 on Plan AP23022	10	
Lot 220 on Plan AP23023	209	
Lot 81 on Plan AP23024	59	
Lot 99 on Plan AP23025	66	
Lot 1 on Plan AP23628	104	
Lot 3 on Plan AP23628	104	
Lot 4 on Plan AP23628	104, 107	
Lot 5 on Plan AP23628	107	
Lot 6 on Plan AP23628	110	

Lot 9 on Plan AP23628	166	
Lot 10 on Plan AP23628	166	
Lot 11 on Plan AP23628	166	
Lot 12 on Plan AP23628	166	
Lot 13 on Plan AP23628	166	
Lot 14 on Plan AP23628	166	
Lot 15 on Plan AP23628	161	
Lot 16 on Plan AP23628	161	
Lot 17 on Plan AP23628	166	
Lot 18 on Plan AP23628	163	
Lot 19 on Plan AP23628	163	
Lot 20 on Plan AP23628	163	
Lot 21 on Plan AP23628	163	
Lot 22 on Plan AP23628	163	
Lot 23 on Plan AP23628	163	
Lot 24 on Plan AP23628	163	
Lot 25 on Plan AP23628	163	
Lot 26 on Plan AP23628	163	
Lot 28 on Plan AP23628	163	
Lot 33 on Plan AP23628	166	
Lot 34 on Plan AP23628	166	
Lot 35 on Plan AP23628	161	
Lot 1 on Plan AP23630	80	
Lot 2 on Plan AP23630	80, 119	

<p>That part of Lot 3 on Plan AP23630 excluding former Portion 32 on Plan MCH604, former Portion 36 on Plan MCH468, former Portion 38 on Plan MCH467, former Portion 44 on Plan MCH605, former Portion 107 on Plan MCH692, former Portion 108 on Plan MCH930, former Portion 126 on Plan MCH816, former Portion 167v on Plan M371157, former Portion 1355 on Plan M37682, former Portion 1305 on Plan M37597, an area of former Road as delineated by stations 47-45-43-41-39-37-35-33-31-29-27-25-23-21-19-18-71a-71-70-20-22-24-26-28-30-32-34-36-38-40-42-44-46-73-47 on Plan MCH468, an area of former Road delineated by stations 39-40-42-44-46-48-57-49-47-45-43-41-39 on Plan MCH604, an area of former Road as delineated by stations 1-2-3-4-3b-1b-1 on Plan MCH1437, an area of former Road identified and delineated by stations 32-9-12 on Plan MCH692 then to a point on the northern boundary of former Portion 150 on Plan C311682 then directly east to the western boundary of former Portion 107 on Plan MCH692 then by stations 11-10-7-2-32 on Plan MCH692 and an area of former Road as delineated by stations 8-9-33-25-27-30-31-32-8 on Plan MCH930</p>	<p>119, 131</p>	
<p>That part of Lot 1 on Plan AP23631 excluding former Portions 21V and 22V on Plan C311151 and former Portion 49 on Plan CG1070</p>	<p>197, 200, 201, 202, 205</p>	
<p>Lot 2 on Plan AP23631</p>	<p>197, 201</p>	
<p>That part of Lot 3 on Plan AP23631 excluding former Portion 21V on Plan C311151</p>	<p>202</p>	
<p>Lot 24 on Plan AP23631</p>	<p>205</p>	
<p>That part of Lot 5 on Plan AP23639 excluding former Portion 64v on Plan M371145, an area of former Road as</p>	<p>121</p>	

<p>delineated by stations 35-36-17-15-13-11-10-12-14-16-18-35 on Plan MCH792 and an area of former Road as delineated by stations 11-135-139-138-137-136-98-99-92-147-148-149-150-11 on Plan MCH793</p>		
<p>That part of Lot 6 on Plan AP23639 excluding former Portion 161 on Plan MCH792 and an area of former Road as delineated by stations 49-25-26-27-28-37-bounded on the south west by North Coast Railway-49 on Plan MCH792</p>	122	
<p>That part of Lot 8 on Plan AP23639 excluding former Portion 64v on Plan M371145, former Portion 161 on Plan MCH792 and former Road delineated by stations 66-51-52-54-56-57-55-53-66 and delineated by stations 11-135-139-138-137-136-98-99-92-147-148-149-150-11 on Plan MCH793 and delineated by stations 28-37-30-32-34-18-16-14-12-10-11-13-15-17-36-35-33-31-29-28 on Plan MCH792</p>	80, 119, 122	
<p>That part of Lot 9 on Plan AP23639 excluding former Portion 161 on Plan MCH792, former Portion 139v on Plan M371223 and former Road delineated by stations 132-131-130-46-43-44-48-42-41-40-39-38-37-bounded on the south by North Coast Railway-132 on Plan MCH792</p>	122	
<p>That part of Lot 10 on Plan AP23639 excluding former Portion 139v on Plan M371223</p>	122	
<p>Lot 1 on Plan AP23640</p>	80	
<p>Lot 2 on Plan AP23640</p>	80	
<p>Lot 3 on Plan AP23640</p>	86	
<p>Lot 4 on Plan AP23640</p>	80	

Lot 13 on Plan AP23640	80, 85	
That part of Lot 1004 on Plan AP23646 excluding former Portion 1079 on Plan M37473	41, 80, 90	
Lot 1 on Plan AP23653	80, 86	
Lot 2 on Plan AP23653	80, 85	
Lot 3 on Plan AP23653	80, 85	
Lot 5 on Plan AP23653	80, 85	
Lot 1 on Plan AP23654	80	
Lot 5 on Plan AP23654	80, 119	
Lot 216 on Plan AP23760	45	
Lot 217 on Plan AP23760	45	
That part of Lot 218 on Plan AP23760 formerly subject to Lot 218 on Plan NPW963	45	
Lot 219 on Plan AP23760	45	
Lot 220 on Plan AP23760	27, 45	
Lot 221 on Plan AP23760	27, 45	
Lot 222 on Plan AP23760	45	
Lot 223 on Plan AP23760	45	
Lot 2 on Plan AP23765	104	
Lot 3 on Plan AP23765	104	
Lot 4 on Plan AP23765	104	
Lot 5 on Plan AP23765	108	
Lot 6 on Plan AP23765	104	
That part of Lot 7 on Plan AP23765 excluding former Portion 344 on Plan L37245, former Portion 58 on Plan	104, 108, 110, 118, 156, 161, 162, 163, 164, 166	

LX1762, former Portion 86 on Plan LX1585 and an area of former Road as coloured black on Plan RA4179		
Lot 29 on Plan B6581	116	
Lot 1 on Plan B44112	173	
That part of Lot 1 on Plan B63241 excluding an area of former Road (Webster Street) abutting part of the south-eastern boundary of Portion 24 as coloured blue on Plan RA1636	213	
Lot 2 on Plan B63241	213	
Lot 301 on Plan C2301	86	
Lot 302 on Plan C2301	86	
Lot 303 on Plan C2301	86	
Lot 312 on Plan C2301	86	
Lot 465 on Plan C8157	27	
That part of Lot 746 on Plan C8193 excluding the area described in Schedule 5 Clause 2(b)(xlvi)	170	
That part of Lot 679 on Plan C8221 excluding the area described in Schedule 5 Clause 2(b)(xxxvi)	119	
That part of Lot 142 on Plan C8249 excluding the area described in Schedule 5 Clause 2(b)(xv)	80	
Lot 8 on Plan C27635	192	
Lot 980 on Plan C31169	150	
Lot 766 on Plan C31615	176	
Lot 803 on Plan C31966	176	
Lot 49 on Plan C56013	123	*
Lot 50 on Plan C56013	123	*
Lot 51 on Plan C56013	123	*

Lot 515 on Plan C56014	123	*
Lot 15 on Plan C56027	123	*
Lot 962 on Plan C311024	131	
Lot 804 on Plan C311068	176	
Lot 710 on Plan C311411	168	
That part of Lot 91 on Plan CG230 excluding the area described in Schedule 5 Clause 2(b)(xii)	119	
Lot 975 on Plan CG286	119	
Lot 5 on Plan CG398	169	*
Lot 999 on Plan CG493	131	
Lot 496 on Plan CG685	150	
Lot 287 on Plan CG867	189	
Lot 132 on Plan CG1160	203	
Lot 204 on Plan CG1244	201	
Lot 34 on Plan CG1434	205	
Lot 428 on Plan CG1434	206	
That part of Lot 407 on Plan CG1459 excluding the area described in Schedule 5 Clause 2(b)(xxiii)	170	
Lot 415 on Plan CG1621	170	
Lot 448 on Plan CG2052	172	
Lot 114 on Plan CG2094	204	
Lot 461 on Plan CG2520	177	
Lot 711 on Plan CG2524	153	
Lot 422 on Plan CG2728	170	
Lot 744 on Plan CG2857	173	
Lot 996 on Plan CG2907	146	

Lot 71 on Plan CG2930	216	
That part of Lot 62 on Plan CG2999 excluding former Allotments 19 and 20 of Section 1 on Plan W7531, former area of Road (Road and Esplanade) abutting south of Allotment 1 and 20 of Section 1, north of Portion 8 and east of stations 1-6 on Plan W7531, former area of Road (Esplanade) to the east of stations 2-7 on Plan W7533 and former area of Road (esplanade) to the east of stations 5-6 on Plan W7538	216	
Lot 75 on Plan CG3000	216	
Lot 493 on Plan CG3027	176	
That part of Lot 716 on Plan CG3065 excluding the area described in Schedule 5 Clause 2(b)(xlii)	192	
Lot 52 on Plan CG3290	216	
That part of Lot 18 on Plan CG3312 excluding the area described in Schedule 5 Clause 2(b)(x)	201	
Lot 925 on Plan CG3312	201	
Lot 390 on Plan CG3429	197	
That part of Lot 981 on Plan CG3467 excluding former Portion 457 on Plan CG1098	150	
That part of Lot 706 on Plan CG3575 excluding the area described in Schedule 5 Clause 2(b)(xxxviii)	192	
That part of Lot 431 on Plan CG3579 excluding the area described in Schedule 5 Clause 2(b)(xxv)	183	
Lot 7 on Plan CG3595	199	
Lot 22 on Plan CG3617	217	
Lot 210 on Plan CG3617	217	

That part of Lot 728 on Plan CG3782 excluding an area of former Road as coloured blue on Plan RA1494	181	
Lot 973 on Plan CG3858	119	
That part of Lot 708 on Plan CG3862 excluding the area described in Schedule 5 Clause 2(b)(xl), former Portion 359 on Plan C31678 and areas of former Road (Esplanade) abutting Portions 42, 44 and 43 on Plan C31678	192	
That part of Lot 707 on Plan CG3863 excluding the area described in Schedule 5 Clause 2(b)(xxxix)	192	
Lot 200 on Plan CG3867	217	
Lot 416 on Plan CG3878	197	
Lot 203 on Plan CG4009	216	
That part of Lot 713 on Plan CG4027 excluding the area described in Schedule 5 Clause 2(b)(xli)	186, 187	
That part of Lot 734 on Plan CG4028 excluding the area described in Schedule 5 Clause 2(b)(xlili)	182	
Lot 165 on Plan CG4043	204	
Lot 174 on Plan CG4043	204	
That part of Lot 522 on Plan CG4048 excluding the area described in Schedule 5 Clause 2(b)(xxx)	192	
Lot 551 on Plan CG4048	192	
That part of Lot 202 on Plan CG4176 excluding former area of Trustee Lease 602823880 as shown on Drawing No. 4/A4/09-24C attached to the lease document	213, 215	
That part of Lot 741 on Plan CG4177 excluding the area described in Schedule 5 Clause 2(b)(xliv)	190	

That part of Lot 742 on Plan CG4224 excluding the area described in Schedule 5 Clause 2(b)(xlv)	185	
Lot 143 on Plan CG4385	208	
Lot 622 on Plan CG4400	176	
That part of Lot 471 on Plan CG4426 excluding former Lot 471 on Plan N3811	129	
That part of Lot 146 on Plan CG4496 below the High Water Mark	212	
That part of Lot 640 on Plan CG4509 excluding the area described in Schedule 5 Clause 2(b)(xxxv)	194	
Lot 657 on Plan CG4652	192	
Lot 667 on Plan CG4652	192	
That part of Lot 682 on Plan CG4748 excluding the area described in Schedule 5 Clause 2(b)(xxxvii)	192	
Lot 480 on Plan CG4807	176, 192	*
Lot 86 on Plan CG4976	199	
Lot 939 on Plan CG5058	201	
Lot 194 on Plan CG5062	216	*

<p>That part of Lot 721 on Plan CG5072 excluding former area of Trustee Lease commencing at a point on the northern boundary of Lot 721 on Plan CG5072, at the intersection of the boundary of Maroochy River Latitude 26.642273 South, Longitude 153.078677 East, and extending easterly along the northern boundary of that lot until a point at Latitude 26.642240 South, Longitude 153.079152 East; then southerly, then westerly, then northerly back to the point of commencement through the following coordinate points:</p> <table border="1" data-bbox="248 759 895 1055"> <thead> <tr> <th data-bbox="248 759 571 831">Latitude ° (South)</th> <th data-bbox="571 759 895 831">Longitude ° (East)</th> </tr> </thead> <tbody> <tr> <td data-bbox="248 831 571 902">26.642556</td> <td data-bbox="571 831 895 902">153.079149</td> </tr> <tr> <td data-bbox="248 902 571 974">26.642557</td> <td data-bbox="571 902 895 974">153.078673</td> </tr> <tr> <td data-bbox="248 974 571 1055">26.642273</td> <td data-bbox="571 974 895 1055">153.078677</td> </tr> </tbody> </table>	Latitude ° (South)	Longitude ° (East)	26.642556	153.079149	26.642557	153.078673	26.642273	153.078677	178	
Latitude ° (South)	Longitude ° (East)									
26.642556	153.079149									
26.642557	153.078673									
26.642273	153.078677									
Lot 208 on Plan CG6046	207									
Lot 994 on Plan CG6102	119									
Lot 21 on Plan CG6154	213									
Lot 982 on Plan CG6200	150									
Lot 101 on Plan CG6313	149	*								
Lot 745 on Plan CG6381	192									
Lot 1 on Plan CG6385	216									
Lot 10 on Plan CG6393	153									
Lot 340 on Plan CG803364	176	*								
That part of Lot 7 on Plan CG806762 excluding former Portion 438 on Plan CG2116	192									
Lot 7 on Plan CG807403	131, 153, 178									
Lot 6 on Plan CG807404	178									

Lot 1 on Plan CG807406	180	
Lot 2 on Plan CG807406	180	
That part of Lot 5 on Plan CG807407 excluding the area described in Schedule 5 Clause 2(b)(vi)	178	
Lot 23 on Plan CG810537	148	
Lot 8 on Plan CG810562	126	
That part of Lot 618 on Plan CG812658 excluding the areas described in Schedule 5 Clause 2(b)(xxxiii) & 2(b)(xxxiv)	187	
Lot 619 on Plan CG812658	187	
That part of Lot 525 on Plan CG813466 excluding former Portion 524 on Plan CG3635	192	
Lot 5 on Plan CG837191	213	
Lot 1 on Plan CG838777	170	
Lot 13 on Plan CK801	2	
Lot 16 on Plan CK971	2	
Lot 18 on Plan CK1438	10	
Lot 24 on Plan CK3248	2	
Lot 11 on Plan CP818578	216	
That part of Lot 159 on Plan CP839188 excluding the area described in Schedule 5 Clause 2(b) (xvii) and former Portion 65 on Plan MCH2650	131, 141, 142, 144, 145	
That part of Lot 210 on Plan CP840281 excluding an area of former Road delineated by stations A-B-C-D-A on Plan CP840281	86	
That part of Lot 939 on Plan CP845344 excluding the area described in Schedule 5 Clause 2(b)(xlix)	153	

Lot 940 on Plan CP845344	153	
Lot 957 on Plan CP845367	149	*
Lot 2 on Plan CP845406	192	
Lot 130 on Plan CP846482	141	
That part of Lot 1 on Plan CP847069 excluding an area of former Road delineated by stations 9-9a-5a-8-9 on Plan LX1744	8	
Lot 2 on Plan CP847069	8	
That Part of Lot 4 on Plan CP847069 excluding an area of former Road delineated by stations 11-22-21-20-19-18-17-16-15-14-13-12-11 on Plan LX2380	8	
Lot 100 on Plan CP847069	8	
That part of Lot 103 on Plan CP848501 excluding former Portion 984 on Plan M37477 and former Portion 128 on Plan MCH400	127	
Lot 167 on Plan CP849516	138	
Lot 168 on Plan CP849516	138	
Lot 169 on Plan CP849516	138	
Lot 4 on Plan CP851820	21	
That part of Lot 300 on Plan CP855842 excluding the area described in Schedule 5 Clause 2(b)(xx), an area formerly identified as SL716 on Plan T1631 and an area of former Road (Lane) abutting the southern boundary of SL716 on Plan T1631	134	
Lot 8 on Plan CP855953	178	
Lot 59 on Plan CP855985	131	*
That part of Lot 516 on Plan CP857226 excluding the area described in Schedule 5 Clause 2(b)(xxviii)	192	

Lot 978 on Plan CP859585	193	
That part of Lot 13 on Plan CP882124 excluding former Portion 197 on Plan LX1588	159	
That part of Lot 14 on Plan CP882124 excluding former Portion 197 on Plan LX1588	159	
Lot 15 on Plan CP882124	159	*
Lot 275 on Plan CP885479	67	
That part of Lot 3 on Plan CP888598 excluding the area described in Schedule 5 Clause 2(b)(v)	192	
That part of Lot 976 on Plan CP889198 excluding an area of former Road delineated by stations A-B-C-D-E-F-G-H-A on Plan CP889198	119	
Lot 11 on Plan CP889209	153	
Lot 12 on Plan CP889209	153	
Lot 337 on Plan CP890292	52	
Lot 62 on Plan CP892763	2, 3	
Lot 10 on Plan CP893046	2, 3	
Lot 1383 on Plan CP893048	2, 3	
Lot 180 on Plan CP894536	65	*
That part of Lot 475 on Plan CP894913 excluding the area described in Schedule 5 Clause 2(b)(xxvii)	192	
Lot 55 on Plan CP895008	205	
Lot 474 on Plan CP896044	45	
Lot 70 on Plan CP897897	216	
That part of Lot 208 on Plan CP897897 excluding former Portions 8 and 9 on Plan CG734, an area of former Road delineated by stations A-B-C-D-E-F-G-H-A on Plan	216	

CP897897 and an area of former Road (Esplanade) on Plan W7531 abutting the eastern boundary of former Portion 8 on Plan CG720		
Lot 3 on Plan CP898979	207	
Lot 155 on Plan CP900479	137	
That part of Lot 951 on Plan CP900486 excluding former Portion 65 on Plan MCH2650 and former Portion 65 on Plan MCH5509	142	
That part of Lot 950 on Plan CP900487 excluding former Portion 65 on Plan MCH5509	142	
That part of Lot 599 on Plan CP901249 excluding the area described in Schedule 5 Clause 2(b)(xxxii)	131, 153, 178	
Lot 1 on Plan CP901439	216	
Lot 99 on Plan CP901439	216	
Lot 687 on Plan CP902087	176, 192	
Lot 100 on Plan CP902519	218	
That part of Lot 17 on Plan CP902705 excluding former Portion 610, Parish of Maroochy, County of Canning	147	
That part of Lot 18 on Plan CP902705 excluding former Portion 610, Parish of Maroochy, County of Canning	147	
Lot 121 on Plan CP903033	46	
That part of Lot 162 on Plan CP907407 excluding an area of former Road (Esplanade) abutting Noosa River as shown on Plan T16314	136	
That part of Lot 163 on Plan CP907408 excluding former Portion 67 on Plan MCH3779 and an area of former Road (Esplanade) abutting Noosa River as shown on Plan T16314	136	

That part of Lot 164 on Plan CP907410 excluding an area of former Road (Esplanade) abutting Noosa River as shown on Plan T16314	136	
That part of Lot 160 on Plan CP908649 excluding an area of former Road (Esplanade) abutting Noosa River as shown on Plan T1638	137	
Lot 34 on Plan CP908656	141	*
Lot 201 on Plan E931	11	
Lot 202 on Plan E931	11	
Lot 203 on Plan E931	11	
Lot 208 on Plan E931	11	
Lot 209 on Plan E931	11	
Lot 210 on Plan E931	11	
Lot 214 on Plan E4311	126	
That part of Lot 5 on Plan E4319 excluding former Lot 207 on Plan E4311	126	
That part of Lot 6 on Plan E4319 excluding former Lot 207 on Plan E4311	126	
That part of Lot 7 on Plan E4319 excluding former Lot 207 on Plan E4311	126	
Lot 344 on Plan FTY18	96, 155	
Lot 12 on Plan FTY323	10	
Lot 572 on Plan FTY346	52	
Lot 343 on Plan FTY525	155	
Lot 918 on Plan FTY678	110, 164	
Lot 124 on Plan FTY773	52, 57	
Lot 234 on Plan FTY879	119	

Lot 298 on Plan FTY1230	96, 97, 98	
Lot 242 on Plan FTY1248	52	
Lot 529 on Plan FTY1257	21	
Lot 552 on Plan FTY1277	21	
Lot 481 on Plan FTY1292	57	
Lot 82 on Plan FTY1310	33, 52	
Lot 546 on Plan FTY1315	96, 97, 98, 104, 106	
Lot 562 on Plan FTY1335	12, 24	
Lot 138 on Plan FTY1389	45	
Lot 420 on Plan FTY1398	27	
Lot 501 on Plan FTY1399	22	
That part of Lot 523 on Plan FTY1400 excluding former Lot 107 on Plan LX606	21	
Lot 526 on Plan FTY1401	10	
Lot 550 on Plan FTY1402	5	
Lot 574 on Plan FTY1404	12	
Lot 355 on Plan FTY1408	25	
Lot 612 on Plan FTY1410	43, 45, 47	
Lot 530 on Plan FTY1443	21	
Lot 416 on Plan FTY1461	45	
That part of Lot 983 on Plan FTY1488 excluding former Portion 410 on Plan M37162, former Portion 452 on Plan M37163 and former Portion 871 on Plan M37406	59, 75	
That part of Lot 700 on Plan FTY1491 excluding former Portion 95 on Plan MCH1077 and former Portion 96 on Plan MCH383; then excluding an area of former Road identified and delineated by stations 15-16-17-18-19-20-	33, 36, 37, 38, 39, 60	

<p>21-22 on Plan MCH1077 – then by stations L-h-G-P-3-4-5 on Plan MCH940 – then back to the point of commencement being station 15 on Plan MCH1077; and then excluding an area of former Road identified and delineated by stations 1-1a-2-4-6-8-10-12-18-20-29 on Plan MCH383 – then by stations 9-10-11-12-13-14 on Plan MCH1077 – then by stations 14-15-11-9-7-5-3-1 on Plan MCH383</p>		
<p>That part of Lot 57 on Plan FTY1519 excluding former Portions 93 and 95 on Plan L37399, former Portions 121 and 126 on Plan LX238, former Portions 134 and 135 on Plan LX579, former Portions 137 and 140 on Plan LX733, former Portion 143 on Plan LX885, former Portion 157 on Plan LX969, former area of Road delineated by stations 17a-17-15-13-11-9-10-12a-12-14-16-18-17a on Plan LX579, former area of Road delineated by stations 1-2-4-6-8-10-17-11-9-7-5-3-1 on Plan LX971, former area of Road delineated by stations 12-11-10-9-8-7-6-5-4-1-2-4a-5a-6a-8a-9a-10a-11a-12a-12 on Plan LX733, former area of Road delineated by stations 19-17a-17-18-20-19a-19 on Plan LX578 and former area of Road delineated by stations 1-3-5-7-9-11-25-13-14-12-10-8-6-4-2-1 on Plan LX611</p>	<p>10, 17, 21, 24</p>	
<p>Lot 50 on Plan FTY1641</p>	<p>17, 21</p>	
<p>Lot 249 on Plan FTY1673</p>	<p>119</p>	
<p>Lot 274 on Plan FTY1680</p>	<p>118</p>	
<p>That part of Lot 986 on Plan FTY1720 excluding former Portion 1158 on Plan LX1915</p>	<p>96, 98, 104, 109, 156</p>	
<p>Lot 504 on Plan FTY1755</p>	<p>17</p>	
<p>Lot 932 on Plan FTY1758</p>	<p>52</p>	
<p>Lot 589 on Plan FTY1876</p>	<p>197, 200, 201</p>	

That part of Lot 207 on Plan FTY1885 excluding the areas described in Schedule 5 Clause 2(b)(xviii), former Portion 197 on Plan CG819, former Portion 197 on Plan LX1588 and an area covering part of former R137 and identified as SL3551 on Plan CG819	96, 155, 156, 157, 158, 159, 160, 162	
That part of Lot 1294 on Plan FTY1888 excluding former Portion 11 on Plan CK861, former Portion 21 on Plan L37365, former Portion 28 on Plan LX771 and former Portion 30v on Plan LX356	1, 2, 5, 10, 12	
Lot 575 on Plan FTY1892	52	
Lot 301 on Plan FTY1894	21, 27, 33	
Lot 435 on Plan FTY1895	52, 59, 77, 104	
Lot 368 on Plan FTY1901	119	
Lot 256 on Plan FTY1910	104, 110, 114	
That part of Lot 135 on Plan FTY1911 excluding former Subdivision 1 of Portion 1112 on Plan LX711, former Portion 1112 on Plan L37661, former Portion 781 on Plan L37544, former Lot A on Plan LX2745, former Lease A on Plan LX2676, former Portion 344 on Plan L37245, former Portion 41 on Plan LX1173 and Lot C on Plan LX2746	104, 110, 114, 115, 118, 164	
Lot 329 on Plan FTY1912	94, 102	
Lot 673 on Plan FTY1931	94, 95, 96, 99, 100, 101, 102	
Lot 502 on Plan FTY1954	36, 40	
Lot 108 on Plan G2591	56	
Lot 404 on Plan G2591	56	
Lot 405 on Plan G2591	56	

Lot 406 on Plan G2591	56	
Lot 4 on Plan G5937	199	
Lot 73 on Plan G14797	66	
Lot 21 on Plan G147142	64	
Lot 16 on Plan G147171	66	
Lot 1 on Plan G147174	65	
Lot 2 on Plan G147174	65	
Lot 18 on Plan G147174	65	
Lot 465 on Plan K2942	31	
Lot 47 on Plan K2943	31	
Lot 48 on Plan K2943	31	
Lot 49 on Plan K2943	31	
Lot 50 on Plan K2943	31	
Lot 51 on Plan K2943	31	
Lot 52 on Plan K2943	31	
Lot 57 on Plan K2943	31	
Lot 58 on Plan K2943	31	
Lot 117 on Plan K2943	31	
Lot 118 on Plan K2943	31	
Lot 123 on Plan K2943	31	
Lot 124 on Plan K2943	31	
Lot 125 on Plan K2943	31	
Lot 126 on Plan K2943	31	
Lot 712 on Plan K2943	31	

That part of Lot 458 on Plan K2949 excluding former area of Trustee Lease 602824039 as identified on the Sketch attached to the lease document	31	
Lot 4 on Plan K6575	81	
Lot 11 on Plan K29413	31	
Lot 1 on Plan K29417	31	
Lot 17 on Plan K29417	31	
Lot 2 on Plan K29420	31	
Lot 3 on Plan K29420	31	
Lot 14 on Plan L2589	174	
Lot 15 on Plan L2589	174	
Lot 16 on Plan L2589	174	
Lot 17 on Plan L2589	174	
Lot 18 on Plan L2589	174	
Lot 19 on Plan L2589	174	
Lot 20 on Plan L2589	174	
Lot 460 on Plan L3780	7	
Lot 201 on Plan L37108	7	
Lot 874 on Plan L37108	7	
Lot 1111 on Plan L37108	7	
Lot 1118 on Plan L37108	7	
Lot 1162 on Plan L37108	7	
Lot 1932 on Plan L37108	7	
Lot 1211 on Plan L37144	7	
Lot 204 on Plan L37239	7	
Lot 205 on Plan L37239	7	

Lot 102 on Plan L37281	33	
Lot 220 on Plan L37386	21	
Lot 73 on Plan L37508	17	
That part of Lot 468 on Plan L37573 excluding an area of former Road delineated by stations 21-20-19-31-21 as shown on Plan L37573	25	
Lot 150 on Plan L37611	17	
Lot 142 on Plan L37633	14	
Lot 2651 on Plan L37634	25	
Lot 1726 on Plan L37733	104	
Lot 125 on Plan L37783	59	
Lot 144 on Plan L37911	27	
Lot 57 on Plan L37932	5	
Lot 1508 on Plan L37932	5	
Lot 33 on Plan L371065	52	
Lot 148 on Plan L371068	17	
Lot 459 on Plan L371231	43	
Lot 469 on Plan L371233	43	
Lot 52 on Plan L371274	45	
Lot 464 on Plan L371282	27	
Lot 177 on Plan L371311	16	
Lot 52 on Plan L371352	10	
Lot 21 on Plan L371362	104	
Lot 114 on Plan L371397	14	
Lot 326 on Plan L371407	45	
Lot 21 on Plan L371452	21	

Lot 174 on Plan LX25	8	
Lot 29 on Plan LX54	78	
Lot 2 on Plan LX88	78	
Lot 80 on Plan LX152	59	
Lot 69 on Plan LX160	17	
Lot 145 on Plan LX188	7	
Lot 144 on Plan LX189	17	
Lot 146 on Plan LX189	17	
Lot 6 on Plan LX196	16, 18	
Lot 37 on Plan LX196	16, 18	
Lot 197 on Plan LX196	16	
Lot 30 on Plan LX204	34	
Lot 147 on Plan LX211	20	
Lot 71 on Plan LX290	21	
Lot 93 on Plan LX298	17	
Lot 11 on Plan LX318	29	
Lot 461 on Plan LX320	31	
Lot 61 on Plan LX328	5	
Lot 70 on Plan LX344	31	
Lot 19 on Plan LX351	17	
Lot 51 on Plan LX409	17	
Lot 330 on Plan LX410	5	
Lot 50 on Plan LX430	17	
Lot 17 on Plan LX439	104	
Lot 85 on Plan LX456	17	

Lot 91 on Plan LX478	31	
Lot 80 on Plan LX556	55	
Lot 103 on Plan LX561	57	
Lot 195 on Plan LX591	14	
Lot 200 on Plan LX598	14	
Lot 68 on Plan LX629	17	
Lot 69 on Plan LX629	17	
Lot 248 on Plan LX695	73	
Lot 98 on Plan LX736	31	
Lot 33 on Plan LX850	110	
Lot 9 on Plan LX899	110	
Lot 121 on Plan LX908	27	
Lot 76 on Plan LX1037	17	
Lot 169 on Plan LX1056	21	
Lot 14 on Plan LX1072	55	
Lot 26 on Plan LX1105	34	
Lot 84 on Plan LX1108	17	
Lot 35 on Plan LX1121	35	*
That part of Lot 245 on Plan LX1163 excluding an area of former Road delineated by stations 10-10a-11a-11-10 on Plan LX1163	24	*
Lot 75 on Plan LX1183	66	
Lot 25 on Plan LX1190	21	
Lot 31 on Plan LX1277	17	
Lot 481 on Plan LX1302	43	
Lot 29 on Plan LX1445	5	

Lot 55 on Plan LX1465	17	
Lot 161 on Plan LX1511	9	
Lot 61 on Plan LX1515	17	
Lot 140 on Plan LX1521	31	
Lot 62 on Plan LX1538	27	*
Lot 332 on Plan LX1563	27	
Lot 161 on Plan LX1600	17	
Lot 304 on Plan LX1636	27	
Lot 40 on Plan LX1697	5, 10, 11	
Lot 64 on Plan LX1728	17	
Lot 72 on Plan LX1739	116	
Lot 74 on Plan LX1739	116	
Lot 47 on Plan LX1768	10	
Lot 56 on Plan LX1782	104	
Lot 340 on Plan LX1806	31	
Lot 75 on Plan LX1808	52	
Lot 76 on Plan LX1808	52	
Lot 23 on Plan LX1912	104	
Lot 281 on Plan LX1926	31	
Lot 24 on Plan LX1939	8	
Lot 70 on Plan LX2045	54	
Lot 297 on Plan LX2045	54	
Lot 227 on Plan LX2052	78	
Lot 40 on Plan LX2230	52	

That part of Lot 71 on Plan LX2233 excluding former Portion 29 on Plan LX644	27	
Lot 205 on Plan LX2256	21	
Lot 245 on Plan LX2270	64	
That part of Lot 256 on Plan LX2273 subject to former Reserve delineated by stations 4-2-3-5-4 on Plan W39430	13	
That part of Lot 356 on Plan LX2278 excluding former Portion 42 on Plan MPH25086, former Portion 57 on Plan MPH25091 and an area of former Road delineated by stations 8-13-19-16-8 on Plan LX2278	31	
Lot 234 on Plan LX2313	59	
Lot 63 on Plan LX2314	17	
Lot 50 on Plan LX2318	13	
Lot 70 on Plan LX2321	17, 25	
Lot 171 on Plan LX2323	8	
Lot 235 on Plan LX2329	73	
Lot 128 on Plan LX2330	34	*
Lot 150 on Plan LX2340	5	
Lot 200 on Plan LX2341	5	
Lot 343 on Plan LX2361	31	
Lot 198 on Plan LX2378	15	
Lot 138 on Plan LX2390	113	
Lot 139 on Plan LX2390	113	
Lot 275 on Plan LX2490	30	
Lot 69 on Plan LX2492	52	
Lot 42 on Plan LX2494	59	

Lot 135 on Plan LX2544	110	
Lot 39 on Plan LX2545	15	
Lot 40 on Plan LX2545	15	
Lot 4 on Plan LX2549	9	
Lot 1313 on Plan LX2596	5, 17	
Lot 7 on Plan LX2605	8	
Lot 395 on Plan LX2628	43	
That part of Lot 247 on Plan LX2642 subject to former Pound Reserve delineated by stations 5A-3-3A-4A-5A on Plan W39839	31	
Lot 224 on Plan LX2644	111	
Lot 89 on Plan LX2659	5	
That part of Lot 169 on Plan LX2661 excluding an area of former Road delineated by stations 14-14c-11-10-9-8-5a-9a-12a-12b-13-14 on Plan LX1744	8	
Lot 83 on Plan LX2674	159	
Lot 202 on Plan LX2680	7	
Lot 463 on Plan LX2689	46	
Lot 470 on Plan LX2692	27	
Lot 257 on Plan LX2696	10	
Lot 127 on Plan LX2698	22	
Lot 67 on Plan LX2703	7	
Lot 73 on Plan LX2704	14	
Lot 59 on Plan LX2711	13	
Lot 37 on Plan LX2715	6	
Lot 149 on Plan LX2730	7	

That part of Lot 16 on Plan LX2750 excluding former Portion 32 on Plan LX738	115	
Lot 17 on Plan LX2750	115	*
That part of Lot 1 on Plan LX2754 excluding former Portion 12 on Plan LX1925 and former Lot J on Plan CP844383	104, 108	
That part of Lot 3 on Plan LX2754 excluding former Portion 1158 on Plan LX1915, former Lot B on Plan LX811647 and former Lot C on Plan LX811648	104, 107, 109	
Lot 18 on Plan LX839927	55	
Lot 3 on Plan M3309	34	
That part of Lot 439 on Plan M5676 excluding the area described in Schedule 5 Clause 2(b)(xxvi) and an area of former Road (Esplanade) abutting Cornmeal Creek as shown on Plan M5676	181	
Lot 2 on Plan M33011	34	
Lot 3 on Plan M33011	34	
Lot 1 on Plan M33021	34	
Lot 2 on Plan M33022	34	
Lot 27 on Plan M33023	34	
Lot 197 on Plan M37174	36	
Lot 188 on Plan M37834	110	
Lot 65 on Plan M37837	110	
Lot 22 on Plan M56712	181	
Lot 776 on Plan M331205	177	
Lot 4 on Plan M331835	183	

That part of Lot 301 on Plan M332061 excluding the area described in Schedule 5 Clause 2(b)(xxi)	172, 174	
Lot 979 on Plan M332448	119	
Lot 163 on Plan MCH103	59	
Lot 6 on Plan MCH128	59	
Lot 159 on Plan MCH132	33	
Lot 162 on Plan MCH132	33	
Lot 21 on Plan MCH149	119	
Lot 98 on Plan MCH191	33	
Lot 33 on Plan MCH200	59	
Lot 9 on Plan MCH342	71	
Lot 415 on Plan MCH366	80	
Lot 12 on Plan MCH574	71	
That part of Lot 93 on Plan MCH602 excluding the area described in Schedule 5 Clause 2(b)(xiii)	117	
Lot 249 on Plan MCH618	80	
Lot 60 on Plan MCH771	36	
Lot 512 on Plan MCH886	80	
Lot 13 on Plan MCH925	59	
Lot 171 on Plan MCH944	80	
Lot 352 on Plan MCH958	131	*
Lot 348 on Plan MCH974	80	
Lot 296 on Plan MCH987	90	
Lot 401 on Plan MCH1048	80	
Lot 22 on Plan MCH1139	72	
Lot 24 on Plan MCH1207	71	

Lot 31 on Plan MCH1395	66	
Lot 326 on Plan MCH1523	124	
Lot 58 on Plan MCH1567	62	
Lot 59 on Plan MCH1571	66	
Lot 70 on Plan MCH1614	60	
Lot 386 on Plan MCH1667	135	
Lot 1 on Plan MCH1683	119	
Lot 26 on Plan MCH1799	38	
Lot 126 on Plan MCH2337	64	
Lot 10 on Plan MCH2826	42	
Lot 277 on Plan MCH2958	80, 82	
Lot 78 on Plan MCH2990	139	
Lot 313 on Plan MCH3020	80, 82	
Lot 103 on Plan MCH3039	83	
Lot 143 on Plan MCH3101	66	
Lot 114 on Plan MCH3147	66	
Lot 208 on Plan MCH3245	65	
Lot 206 on Plan MCH3307	66	
Lot 202 on Plan MCH3583	64	
That part of Lot 113 on Plan MCH3808 excluding an area of former Road identified on Plan W39959 and commencing at station 4 and bounded by a line bearing 216 degrees 32 minutes and distance of 149.97 metres, then by a line bearing 145 degrees 0 minutes and distance 1.750 metres to station 1, then by a line bearing 39 degrees 34 minutes and distance 125.227 metres, then by a line bearing 62 degrees 18 minutes and distance of	66	

21.726 metres, then by a line bearing 325 degrees back to the point of commencement		
That part of Lot 201 on Plan MCH3808 excluding an area of former Road identified on Plan W39959 and commencing at station 4 and bounded by a line bearing 216 degrees 32 minutes and distance of 149.97 metres, then by a line bearing 145 degrees 0 minutes and distance 1.750 metres to station 1, then by a line bearing 39 degrees 34 minutes and distance 125.227 metres, then by a line bearing 62 degrees 18 minutes and distance of 21.726 metres, then by a line bearing 325 degrees back to the point of commencement	66	
That part of Lot 372 on Plan MCH3843 excluding former area of Trustee Lease 602825876 as marked 'Lease A' on the Plan attached to the lease document	131	
Lot 223 on Plan MCH3861	123	*
Lot 346 on Plan MCH3970	83	*
That part of Lot 249 on Plan MCH4125 subject to former R509 on Plan MCH3729	59	
That part of Lot 250 on Plan MCH4125 excluding former Homestead Selection 69 on Plan MPH14095	59	
That part of Lot 515 on Plan MCH4139 excluding former areas of Trustee Leases 602824620 and 602824621 as identified on the Sketch attached to the respective lease document	65	
Lot 177 on Plan MCH4199	81	
Lot 365 on Plan MCH4233	80	
Lot 292 on Plan MCH4337	82	

Lot 32 on Plan MCH4399	93	
That part of Lot 114 on Plan MCH4454 excluding former Portion 4935 on Plan MPH6246	64	
Lot 386 on Plan MCH4544	53	
Lot 307 on Plan MCH4551	131, 135	
Lot 376 on Plan MCH4559	132	
Lot 7 on Plan MCH4562	90, 93	
Lot 132 on Plan MCH4609	33	
That part of Lot 140 on Plan MCH4786 excluding former MHL 5887 on Plan MPH24006 and an area of former Road delineated by stations 5-5a-9-7-5 on Plan MPH40750	66	
Lot 35 on Plan MCH4795	135	
Lot 143 on Plan MCH4796	138	
Lot 144 on Plan MCH4796	138	
Lot 145 on Plan MCH4796	138	
Lot 146 on Plan MCH4796	138	
Lot 147 on Plan MCH4796	138	
Lot 148 on Plan MCH4796	138	
Lot 2 on Plan MCH4799	89	
That part of Lot 439 on Plan MCH4831 excluding former GF Homesteads 252, 253 and 256 on Plan MPH23153	66	
Lot 39 on Plan MCH4838	80	
Lot 66 on Plan MCH4838	80	
Lot 102 on Plan MCH4906	64	
Lot 1 on Plan MCH5012	69	

That part of Lot 117 on Plan MCH5050 excluding an area of former Road (Railway Road) abutting former Portion 41 on Plan MCH2556	83	
Lot 125 on Plan MCH5066	75	
Lot 126 on Plan MCH5066	75	
Lot 128 on Plan MCH5083	59	
Lot 131 on Plan MCH5093	33	
Lot 289 on Plan MCH5100	110	
Lot 2 on Plan MCH5101	119	
That part of Lot 358 on Plan MCH5157 excluding the area described in Schedule 5 Clause 2(b)(xxii)	89	
Lot 381 on Plan MCH5206	120	
Lot 34 on Plan MCH5214	90	
Lot 35 on Plan MCH5214	90	
That part of Lot 1 on Plan MCH5234 excluding an area of former Railway delineated by stations 2-3-4-X-2 on Plan MCH5234	89	
Lot 166 on Plan MCH5254	138	
Lot 133 on Plan MCH5350	33	
That part of Lot 13 on Plan MCH5443 excluding an area of former Road delineated by stations 5-5a-16-8-5 on Plan MCH5443	134	
Lot 900 on Plan MCH5445	142	
Lot 768 on Plan MCH5517	64	
That part of Lot 5 on Plan MCH801883 excluding former Portion 224 on Plan MCH3628, former Portion 181 on	64, 65	

Plan MCH3948 and an area of former Road delineated by stations 2-7-8-B-C-D-A-2 on Plan MCH801883		
Lot 43 on Plan MCH801883	64	
Lot 542 on Plan MCH801883	64	
Lot 240 on Plan MCH802648	80	
Lot 6 on Plan MCH838760	69	
Lot 114 on Plan MCH839107	138	
Lot 115 on Plan MCH839107	138	
Lot 3 on Plan MCH842013	144, 145	*
Lot 5 on Plan MCH842015	144	
Lot 7 on Plan MCH842016	144	*
Lot 9 on Plan MCH842018	142	
Lot 10 on Plan MCH842019	141	*
That part of Lot 4 on Plan MCH842781 excluding former Portion 65 on Plan MCH2650	144	
Lot 1 on Plan MCH842782	131	
Lot 1 on Plan MCH843845	80	
Lot 3 on Plan MPH6021	71	
Lot 53 on Plan MPH6023	66	
Lot 1 on Plan MPH6169	59, 61	
Lot 2 on Plan MPH6409	66	
Lot 1 on Plan MPH6450	40	
Lot 1 on Plan MPH6901	64	
Lot 5 on Plan MPH7044	29	
Lot 10 on Plan MPH7045	29	
Lot 2 on Plan MPH7070	65	

Lot 4 on Plan MPH7077	65	
Lot 13 on Plan MPH15336	31	
Lot 39 on Plan MPH23646	71	
Lot 12 on Plan MPH24128	64, 66	
Lot 2 on Plan MPH30187	66	
Lot 7357 on Plan MPH31811	68	
Lot 203 on Plan N10574	140	*
That part of Lot 6 on Plan N21840 excluding former Portion 65 on Plan MCH2650	141	
Lot 117 on Plan N21851	141	
Lot 14 on Plan N25356	34	
Lot 111 on Plan NPW552	168	
That part of Lot 509 on Plan NPW594 excluding former Portion 68v on Plan M333232 and former Portion 79v on Plan C311181	131, 153, 154, 178, 180, 181	
Lot 135 on Plan NPW672	119	
Lot 1010 on Plan NPW686	93	
Lot 202 on Plan NPW719	59	
That part of Lot 127 on Plan NPW725 excluding the area described in Schedule 5 Clause 2(b)(xiv), former Portion 15V on Plan C311127, former Portion 224 on Plan CG698 and former Portion 80A on Plan C31227	168, 173, 197, 200	
Lot 561 on Plan NPW725	168, 173, 175, 176, 195, 196, 197	
That part of Lot 589 on Plan NPW725 excluding the area described in Schedule 5 Clause 2(b)(xxxi)	197, 201	
Lot 50 on Plan NPW734	4, 14	

Lot 168 on Plan NPW764	25, 26, 27	
Lot 193 on Plan NPW770	17, 21, 27, 33	
Lot 214 on Plan NPW771	36, 59, 63	
Lot 475 on Plan NPW771	36, 59, 63	
Lot 52 on Plan NPW773	14, 17, 25, 27	
Lot 205 on Plan NPW774	36, 40	
Lot 557 on Plan NPW782	52	
Lot 728 on Plan NPW787	164	
Lot 736 on Plan NPW787	164, 165	
Lot 351 on Plan NPW791	119	
Lot 689 on Plan NPW791	119, 128	
That part of Lot 559 on Plan NPW814 excluding former Lot C on Plan CG4125 and former Portion 135V on Plan C311382	119, 131	
That part of Lot 210 on Plan NPW833 excluding the area described in Schedule 5 Clause 2(b)(xix)	80, 87, 88, 89, 119	
Lot 69 on Plan NPW841	5, 10	
Lot 188 on Plan NPW842	17	
Lot 209 on Plan NPW843	59, 76, 80, 83	
Lot 155 on Plan NPW845	80	
Lot 539 on Plan NPW863	131, 152	
That part of Lot 154 on Plan NPW867 excluding former Portion 505 on Plan CG2628, former Portion 93 on Plan M332983, former Portion 218v on Plan C311657, former Portion 171v on Plan C311487 and former Portion 708, Parish of Maroochy, County of Canning as shown on	131, 149	

Appendix B of the Development Lease 3 lease document (Title Reference 17549168)		
That part of Lot 147 on Plan NPW889 excluding the area described in Schedule 5 Clause 2(b)(xvi), former Portion 463 on Plan CG612, former Portion 1653 on Plan M37800, former Portion 706 on Plan CG2426, former Lots 65 and 95 on Plan MCH5575, former Portion 65 on Plan MCH2650, former Portion 10v on Plan MCH55, former Portion 610, Parish of Maroochy, County of Canning and an area of former Road (100 Links Wide) as shown on Plan CG2426	131, 138, 139, 141, 142, 143, 144, 145, 147	
Lot 1683 on Plan NPW939	80	
Lot 1 on Plan NPW1105	117	
Lot 368 on Plan NPW1111	119	
Lot 291 on Plan NPW1114	172	
Lot 453 on Plan NPW1114	172	
Lot 454 on Plan NPW1114	172	
Lot 211 on Plan NPW1132	52	
Lot 1 on Plan NPW1142	45, 46, 48, 49, 51, 52, 58, 94, 96, 97, 98, 99, 100, 101, 102, 104, 106, 109	
Lot 1020 on Plan NPW1143	45, 48, 49, 50, 51, 52, 58	
That part of Lot 21 on Plan NPW1150 excluding former Portion 135 on Plan MCH386, former Portion 549 on Plan M37301, former Portion 116 on Plan MCH285 and Lots A and B on Plan MCH5358	41, 42, 80, 90, 91, 93, 131, 135, 138	

Lot 138 on Plan OL178	43	
Lot 325 on Plan OL274	2	
Lot 363 on Plan OL280	3	
Lot 201 on Plan P4111	84	
Lot 210 on Plan P4111	84	
Lot 806 on Plan P4458	170	
Lot 12 on Plan P5015	89	
Lot 4 on Plan P5018	89	
That part of Lot 744 on Plan P93127 excluding former Portion 706 on Plan CG2426	147	
Lot 116 on Plan P93133	145	*
Lot 221 on Plan PA7263	148	
Lot 321 on Plan PA7263	148	
Lot 322 on Plan PA7263	148	
Lot 1 on Plan PA7266	148	
Lot 2 on Plan PA7267	148	
Lot 22 on Plan RP25570	138	*
Lot 1 on Plan RP27466	35	
Lot 2 on Plan RP104909	52	
Lot 3 on Plan RP132579	207	
Lot 1 on Plan RP214916	46	
Lot 2 on Plan RP214916	46	
Lot 1 on Plan RP233895	186	*
That part of Lot 354 on Plan SP103050 excluding former MHPL 6650 on Plan MPH7022, an area of former Road delineated by stations a-b-c-d-a on Plan SP103050 and an	66	

area of former Road abutting the western boundary of R1248 as coloured blue on Plan RA2447		
Lot 107 on Plan SP104215	213, 216	
Lot 25 on Plan SP104238	216	
That part of Lot 7 on Plan SP104252 excluding former Portion 610, Parish of Maroochy, County of Canning	147	
Lot 66 on Plan SP104261	173	*
That part of Lot 879 on Plan SP104269 excluding the area described in Schedule 5 Clause 2(b)(xlviii), former Portion 463 on Plan CG612 and an area of former Road (Esplanade) abutting Portions 516 to 522 on Plan CG716	131	
Lot 8 on Plan SP104270	144	
Lot 26 on Plan SP104277	144	
Lot 89 on Plan SP104319	31	
That part of Lot 117 on Plan SP108103 excluding an area of former Road delineated by stations 5-6-2-5 on Plan SP108103	138	
Lot 94 on Plan SP108291	10	
Lot 95 on Plan SP108291	10	
Lot 1 on Plan SP115352	10	
Lot 3 on Plan SP115352	10	
That part of Lot 153 on Plan SP119430 excluding former Portion 984 on Plan M37477	127	
That part of Lot 940 on Plan SP127767 excluding the area described in Schedule 5 Clause 2(b)(l), former Portion 489 on Plan CG2126, former Portion 692 on Plan CG3614, former Portions 697 and 698 on Plan CG2326, former area of Trustee Lease 602825846 as shown on	119	

Drawing No. 3120 attached to the lease document and former areas of Trustee Leases 602825843, 602825844, 602825845 and 602825847 as shown on Plan SP127767		
Lot 10 on Plan SP128387	206	*
Lot 96 on Plan SP136741	42	
Lot 189 on Plan SP139797	211	*
That part of Lot 276 on Plan SP140491 excluding an area of former Road delineated by stations 16-17-21-22-16 on Plan SP140491	82	
That part of Lot 300 on Plan SP140491 excluding an area of former Road delineated by stations 25-33-36-12-37-32-38-10-27-26-25 on Plan SP140491	82	
That part of Lot 301 on Plan SP140491 excluding an area of former Road identified on Plan B7063 and further delineated by stations 36-34-15-35-37-12-36 and stations 38-31-30-29-28-10-38 on Plan SP140491	82	
Lot 145 on Plan SP141471	208	
That part of Lot 98 on Plan SP141512 excluding an area of former Road (Main Road) abutting the western boundary of former Portion 207 on Plan CG698	168	
That part of Lot 2 on Plan SP143293 excluding an area east of a line drawn southerly from stations 1 to 8 on that plan and onwards to and along the boundaries of Lot 5 on Plan RP838131, Lot 4 on Plan RP838131 and the southern boundary of Lot 3 on Plan RP838131	186	
That part of Lot 85 on Plan SP145795 excluding former 'Lease A' on Plan LX2716	66	
That part of Lot 158 on Plan SP146043 excluding former Lot 158 on CP901989	137	

Lot 1 on Plan SP146044	135	
Lot 12 on Plan SP148801	80, 90	*
That part of Lot 2 on Plan SP149921 excluding an area of former Road delineated by stations 8-13-14-9-8 on Plan SP149921	173	
That part of Lot 8 on Plan SP151415 excluding the area described in Schedule 5 Clause 2(b)(viii)	133	
That part of Lot 274 on Plan SP153823 subject to an area delineated by stations I-H-G-F-I on Plan SP153823	30	
Lot 58 on Plan SP157920	68	
That part of Lot 42 on Plan SP159642 excluding former MHPL 5043 on Plan MPH6290, former MHPL 5459 on Plan MCH3309 and an area of former Road (Lane) abutting Portion 42 on Plan MCH1511	64	
Lot 43 on Plan SP159642	64	
Lot 21 on Plan SP159827	2, 10	*
That part of Lot 6 on Plan SP160873 excluding former Portion 25 on Plan C31156	179	
Lot 1 on Plan SP163570	131	
Lot 969 on Plan SP168891	186	*
Lot 971 on Plan SP168891	186	*
Lot 79 on Plan SP169496	73	
Lot 277 on Plan SP170309	125	
Lot 1 on Plan SP174333	217	
Lot 23 on Plan SP174333	217	
That part of Lot 224 on Plan SP175079 excluding former Homestead Selections 13, 24 and 73 on Plan MPH19430,	64, 70	

former Homestead Selections 192 and 193 on Plan MPH14104, former GF Homestead Selection 207 on Plan MPH23158 and an area of former Road abutting Homestead Selections 24 and 73 on Plan MPH19430		
Lot 168 on Plan SP177646	135	
Lot 2 on Plan SP177807	205, 209	
Lot 3 on Plan SP177807	209	
Lot 199 on Plan SP181240	190	
That part of Lot 600 on Plan SP189442 excluding an area of former Road delineated by stations 1-3-6-29-30-31-28-5-4-2-1 on Plan G14782 and then that part of River Road coloured orange on Plan G14787	66	
Lot 100 on Plan SP192435	138	
Lot 613 on Plan SP195894	190	
That part of Lot 67 on Plan SP199934 excluding former Portion 15 on Plan CG1267 and former area of Trustee Lease 602823703 as shown on Sketch 4/A4/94-25 attached to the lease document	213	
That part of Lot 500 on Plan SP199934 excluding former Portion 15 on Plan CG1267	205, 213, 216	
Lot 1 on Plan SP202953	151	*
Lot 100 on Plan SP208113	135	
Lot 18 on Plan SP211621	64, 66	
Lot 65 on Plan SP213106	88	
Lot 31 on Plan SP215013	135	
Lot 32 on Plan SP215013	135, 138	
Lot 48 on Plan SP215031	93	
Lot 56 on Plan SP215040	135	

Lot 57 on Plan SP215040	135	
Lot 58 on Plan SP215040	135	
Lot 59 on Plan SP215041	135	
Lot 60 on Plan SP215041	135	
Lot 63 on Plan SP215042	135	
Lot 65 on Plan SP215044	138	*
Lot 67 on Plan SP215045	93	
Lot 76 on Plan SP215047	91	
Lot 78 on Plan SP215048	91	
Lot 61 on Plan SP215049	93	
That part of Lot 361 on Plan SP216726 excluding former area of Trustee Lease 602825731 as shown on Plan SP216726	66	
Lot 79 on Plan SP217586	91	
Lot 80 on Plan SP217587	90, 91	
Lot 68 on Plan SP217589	93	
Lot 130 on Plan SP221466	64	
Lot 179 on Plan SP221468	64	
Lot 10 on Plan SP223278	44	
Lot 12 on Plan SP223278	44	
Lot 165 on Plan SP223758	135	
Lot 4 on Plan SP223759	125	
Lot 5 on Plan SP223759	125	
Lot 1 on Plan SP228344	216	
Lot 90 on Plan SP228362	31	
Lot 91 on Plan SP228362	31	

Lot 92 on Plan SP228362	31	
Lot 93 on Plan SP228362	31	
Lot 94 on Plan SP228362	31	
Lot 95 on Plan SP228362	31	
Lot 96 on Plan SP228362	31	
Lot 97 on Plan SP228362	31	
Lot 98 on Plan SP228362	31	
Lot 99 on Plan SP228362	31	
Lot 100 on Plan SP228362	31	
Lot 5 on Plan SP228615	201	
That part of Lot 604 on Plan SP233314 excluding former Subdivision 1 of Homestead 327 on Plan MPH4983 and areas of former Road delineated by stations 2-3-3a-11-2 on Plan MCH5273	66	
That part of Lot 30 on Plan SP236407 excluding former Portion 16 on Plan B6323	213	
Lot 92 on Plan SP236407	214	
Lot 144 on Plan SP236422	208	
That part of Lot 427 on Plan SP237585 excluding the area described in Schedule 5 Clause 2(b)(xxiv) and the former area of Trustee Lease 602823705 as shown hatched on the Plan attached to the lease document	188	
Lot 900 on Plan SP239524	192	
Lot 169 on Plan SP240678	205	
Lot 191 on Plan SP240678	205	
Lot 2 on Plan SP240978	64	
Lot 110 on Plan SP240979	66	

That part of Lot 131 on Plan SP240979 excluding former Portion 131 and an area of Road (Esplanade) on Plan MCH3243	66	
Lot 219 on Plan SP240979	66	
That part of Lot 215 on Plan SP245265 excluding former Lot 40 on Plan B6321	215	
That part of Lot 2 on Plan SP245615 excluding former Allotment 2 of Section 35 on Plan CG2013 and an area of former Road identified on Plan B63252 as commencing at station 14a, then north-westerly to station 14, then north-easterly along the northern boundary of former Allotment 2 of Section 35 to the northern most corner of that Allotment, then south-easterly along the boundary between that Allotment and former Allotment 4 of Section 35 for a distance of 10.188 metres, then back to the point of commencement	213	
Lot 1 on Plan SP246462	52	
Lot 2 on Plan SP251269	2	*
Lot 901 on Plan SP258997	175	
Lot 902 on Plan SP258997	175	
That part of Lot 903 on Plan SP258997 excluding former Portions 132 and 133 on Plan CG155	175	
That part of Lot 161 on Plan SP260155 excluding former Portion 82 on Plan MCH3326 and an area of former Road (Esplanade) abutting Noosa River as shown on Plan T16314	136	
Lot 162 on Plan SP260155	136	
Lot 2 on Plan SP262587	192	
Lot 6 on Plan SP262587	192	

That part of Lot 743 on Plan SP262587 excluding the area described in Schedule 5 Clause 2(b)(xlvi)	192	
Lot 23 on Plan SP262593	10	
Lot 365 on Plan SP269087	31	
Lot 66 on Plan SP269720	26	
Lot 62 on Plan SP269721	43, 45	
Lot 77 on Plan SP269722	44	
Lot 79 on Plan SP269722	44	
Lot 11 on Plan SP269723	45	
Lot 1 on Plan SP269725	64	
Lot 26 on Plan SP269726	110	
Lot 65 on Plan SP269727	116	
Lot 8 on Plan SP269728	66	
Lot 95 on Plan SP269729	66	
Lot 16 on Plan SP269730	64	
Lot 90 on Plan SP269731	66	
Lot 87 on Plan SP269732	68	
Lot 256 on Plan SP269733	66	
Lot 43 on Plan SP269737	66	
Lot 48 on Plan SP269738	66	
Lot 59 on Plan SP269739	66	
Lot 31 on Plan SP269741	65	
That part of Lot 104 on Plan SP272967 excluding former Portion 532 on Plan CG3803	190	
Lot 348 on Plan SP273754	31	*
Lot 46 on Plan SP273758	123	*

Lot 63 on Plan SP273765	66	
Lot 34 on Plan SP273768	4	
Lot 15 on Plan SP273775	3	
Lot 47 on Plan SP273777	146	
Lot 219 on Plan SP273778	186	*
Lot 1905 on Plan SP273784	25	
Lot 43 on Plan SP277908	66	*
Lot 44 on Plan SP277908	66	
Lot 1 on Plan SP278635	128	
Lot 2 on Plan SP278635	128	
Lot 3 on Plan SP278635	128	
Lot 28 on Plan SP279631	5	
Lot 13 on Plan SP283826	46	
Lot 143 on Plan SP283832	17	
That part of Lot 172 on Plan SP284457 excluding former Lot 156 on Plan CP904560	137	
Lot 20 on Plan SP284459	134	
Lot 490 on Plan SP287419	93	
Lot 491 on Plan SP287419	93	
Lot 492 on Plan SP287419	93	
That part of Lot 67 on Plan SP290338 excluding the area described in Schedule 5 Clause 2(b)(xi)	192	
Lot 1 on Plan SP290992	212	
Lot 50 on Plan SP291584	66	
Lot 95 on Plan SP291585	66	

That part of Lot 14 on Plan SP295888 excluding former Allotment 10 of Section 17 on Plan T1632, an area of former Road being that part of Toolar Street abutting Allotments 1 to 4 of Section 19 and Allotments 7 to 10 of Section 17 on Plan T1632 and areas of former Road delineated by stations 4-9-10-5-4 and stations 6-11-12-7-6 on Plan SP221092	134	
Lot 13 on Plan SP299673	71	
Lot 900 on Plan SP299982	186	
That part of Lot 518 on Plan SP300406 excluding the area described in Schedule 5 Clause 2(b)(xxix), former area of Trustee Lease 602825768 also identified as 'Lease Area (No. 602825766)' on Plan IS142058 and former areas of Trustee Leases 602825765 and 602825767 as delineated in red in the Sketch Plan attached to the respective lease documents	192	
Lot 31 on Plan SP300415	192	
That part of Lot 264 on Plan SP306843 excluding an area of Road delineated by stations B-3-4-C-B on Plan SP306841	167	
That part of Lot 3 on Plan SP312324 excluding former Portion 341 on Plan CG2778	176	
That part of Lot 75 on Plan SP315347 excluding former Portion 65 on Plan MCH2650	145	
That part of Lot 21 on Plan SP316730 excluding former Portion 14 on Plan CG1944, former Portion 17 on Plan CG1285 and an area of former Road delineated by stations 10-11-12-6-7-13-10 on Plan B63249	213, 214	

That part of Lot 2 on Plan SP318220 excluding former Selection 309 on Plan MPH4987 and former MHL 4745 on Plan MPH6215	64	
Lot 100 on Plan SP326158	200	
That part of Lot 1 on Plan SP327620 excluding former Part A of R930 on Plan CG3225	205, 213, 216	
That part of Lot 1 on Plan SP327710 excluding the area described in Schedule 5 Clause 2(b)(ii)	192	
Lot 3 on Plan SP327711	192	
Lot 4 on Plan SP327711	192	
Lot 5 on Plan SP327711	192	
Lot 100 on Plan SP328637	201	
Lot 101 on Plan SP328637	201	
Lot 102 on Plan SP328637	201	
Lot 103 on Plan SP328637	201	
Lot 104 on Plan SP328637	201	
Lot 101 on Plan SP329108	200	
Lot 102 on Plan SP329108	200	
Lot 1 on Plan SP329738	31	
Lot 2 on Plan T4021	19	
Lot 3 on Plan T4021	19	
Lot 10 on Plan T4021	19	
Lot 31 on Plan T4021	19	
Lot 36 on Plan T4021	19	
Lot 37 on Plan T4021	19	
Lot 38 on Plan T4021	19	

Lot 39 on Plan T4021	19	
Lot 47 on Plan T4021	19	
Lot 48 on Plan T4021	19	
Lot 1 on Plan T4041	20	
Lot 2 on Plan T4041	20	
Lot 3 on Plan T4041	20	
Lot 5 on Plan T4041	20	
Lot 6 on Plan T4041	20	
Lot 25 on Plan T9242	91	
Lot 1 on Plan T9243	91	
Lot 2 on Plan T9243	91	
Lot 3 on Plan T9243	91	
Lot 4 on Plan T9243	91	
Lot 5 on Plan T9243	91	
Lot 6 on Plan T9243	91	
Lot 7 on Plan T9243	91	
Lot 8 on Plan T9243	91	
Lot 9 on Plan T9243	91	
Lot 10 on Plan T9243	91	
Lot 11 on Plan T9243	91	
Lot 12 on Plan T9243	91	
Lot 13 on Plan T9243	91	
Lot 14 on Plan T9243	91	
Lot 15 on Plan T9243	91	
Lot 16 on Plan T9243	91	

Lot 17 on Plan T9243	91	
Lot 18 on Plan T9243	91	
Lot 19 on Plan T9243	91	
Lot 20 on Plan T9243	91	
Lot 21 on Plan T9243	91	
Lot 22 on Plan T9243	91	
Lot 23 on Plan T9243	91	
Lot 24 on Plan T9243	91	
Lot 7 on Plan USL14648	191	
Lot 2 on Plan USL15262	205	
Lot 25 on Plan USL20914	130	
Lot 26 on Plan USL20914	130	
Lot 27 on Plan USL20914	130	
Lot 28 on Plan USL20914	130	
Lot 26 on Plan USL26406	215	
Lot 43 on Plan USL26406	215	
That part of Lot 314 on Plan USL26441 excluding former Portion 26 on Plan M115111	210	
Lot 1 on Plan USL26498	207	
Lot 51 on Plan USL26498	207	
Lot 14 on Plan USL26508	205, 207	
Lot 31 on Plan USL26508	207	
Lot 1 on Plan USL26509	207	
Lot 7 on Plan USL26509	207	
Lot 19 on Plan USL26639	201	

Lot 21 on Plan USL26639	201	
Lot 23 on Plan USL26639	201	
Lot 25 on Plan USL26639	201	
That part of Lot 28 on Plan USL30824 excluding former Allotment 11 of Section 3 on Plan N21818	138	
Lot 29 on Plan USL30906	92, 132	
Lot 5 on Plan USL30950	135	
Lot 66 on Plan USL31034	177	
Lot 12 on Plan USL31140	112	
Lot 8 on Plan USL31361	143	
Lot 42 on Plan USL31423	123	*
Lot 43 on Plan USL31423	123	*
Lot 44 on Plan USL31423	123	*
Lot 45 on Plan USL31429	123	*
Lot 27 on Plan USL31463	107	*
Lot 170 on Plan USL35342	82	
Lot 189 on Plan USL36739	192	
Lot 71 on Plan USL37307	64	
Lot 128 on Plan USL37342	71	
Lot 9 on Plan USL37807	38	
Lot 14 on Plan USL38709	17	
Lot 14 on Plan USL38837	9	
Lot 23 on Plan USL38917	17	
Lot 21 on Plan USL39154	68	
Lot 16 on Plan USL43357	23	

Lot 13 on Plan USL43374	27, 33	
Lot 53 on Plan USL43377	21	
Lot 70 on Plan USL43377	21	
Lot 14 on Plan USL43378	24	
Lot 62 on Plan USL43380	21	
Lot 44 on Plan USL43389	21	
Lot 21 on Plan USL43434	28	
Lot 22 on Plan USL43434	28	
Lot 23 on Plan USL43434	28	
Lot 24 on Plan USL43434	28	
Lot 27 on Plan USL43434	28	
Lot 132 on Plan USL43469	38	
Lot 40 on Plan USL46243	56	
Lot 28 on Plan USL46313	104, 114	
Lot 50 on Plan USL46317	105	
Lot 365 on Plan USL54927	138	
Lot 35 on Plan W7533	216	
Lot 253 on Plan W37124	24	
Lot 58 on Plan W39484	10	
Lot 330 on Plan W39796	31	
Lot 170 on Plan W39824	17	
Lot 199 on Plan W39877	14	
Lot 1 on Plan W75326	216	
Lot 201 on Plan WP3351	209	
Lot 202 on Plan WP3351	209	

Lot 203 on Plan WP3351	209	
Lot 204 on Plan WP3351	209	
Lot 205 on Plan WP3351	209	
Lot 206 on Plan WP3351	209	
Lot 207 on Plan WP3351	209	
Lot 208 on Plan WP3351	209	
Lot 209 on Plan WP3351	209	
Lot 210 on Plan WP3351	209	
Lot 211 on Plan WP3351	209	
Lot 212 on Plan WP3351	209	
Lot 301 on Plan WP3351	209	
Lot 302 on Plan WP3351	209	
Lot 303 on Plan WP3351	209	
Lot 304 on Plan WP3351	209	
Lot 305 on Plan WP3351	209	
Lot 306 on Plan WP3351	209	
Lot 307 on Plan WP3351	209	
Lot 308 on Plan WP3351	209	
Lot 309 on Plan WP3351	209	
Lot 310 on Plan WP3351	209	
Lot 311 on Plan WP3351	209	
Lot 312 on Plan WP3351	209	
Lot 413 on Plan WP3351	209	
Lot 414 on Plan WP3351	209	
Lot 415 on Plan WP3351	209	

Lot 416 on Plan WP3351	209	
Lot 417 on Plan WP3351	209	
Lot 418 on Plan WP3351	209	
Lot 514 on Plan WP3351	209	
Lot 515 on Plan WP3351	209	
Lot 516 on Plan WP3351	209	
Lot 517 on Plan WP3351	209	
Lot 814 on Plan WP3351	209	
Lot 815 on Plan WP3351	209	
Lot 816 on Plan WP3351	209	
Lot 817 on Plan WP3351	209	
Lot 924 on Plan WP3351	209	
Lot 925 on Plan WP3351	209	
Lot 926 on Plan WP3351	209	
Lot 14 on Plan Y16410	130	
Lot 5 on Plan Y16420	130	
An area identified as Road (part of Roys Road) and formerly described as Lot 500 on Plan SP269359	195, 196	#
An area identified as Road (part of Roys Road) and formerly described as Lot 501 on Plan SP269359	195	#
An area identified as Road (part of Roys Road) and formerly described as Lot 502 on Plan SP269359	196	#
An area identified as Road (part of Roys Road and Bruce Highway Intersection) and formerly described as Lot 503 on Plan SP269359	196	#

An area identified as Road (part of Roys Road and Bruce Highway Intersection) and formerly described as Lot 504 on Plan SP269359	196	#
An area identified as Road (part of Bells Creek Road and Bruce Highway Intersection) and formerly described as Lot 505 on Plan SP269359	196	#
An area identified as Road (part of Bells Creek Road and Bruce Highway Intersection) and formerly described as Lot 506 on Plan SP269359	196	#
An area identified as Road (part of Bells Creek Road) and formerly described as Lot 507 on Plan SP269359	196	#
An area identified as Road (part of Roys and Coochin Roads) and formerly described as Lot 508 on Plan SP278713	198	#
An area identified as Road (part of Roys and Coochin Roads) and formerly described as Lot 509 on Plan SP278713	196, 198	#
An area identified as Road (part of East Deep Creek Road) and delineated by stations 2-3-4-5-9-2 on Plan SP299673	71	#
An area identified as Road (part of Gympie Connection Road) and formerly described as Lot 491 on Plan SP268663	64	#
An area identified as Road and formerly described as Lot 57 on Plan SP269736	59	#
An area identified as Road and formerly described as Lot 21 on Plan USL37366	59	#
An area identified as Road (part of Burke Street) and delineated by stations 2-3-4-5-6-7-11-13-14-15-16-2 on Plan SP300406 excluding former area of Trustee Lease	192	#

602825765 as delineated in red in the Sketch Plan attached to the lease document		
An area identified as New Road and delineated by stations 20-7-6-21-20 on Plan SP306841	167	#
An area identified as New Road (part of Margaret Street) and delineated by stations 1-8-7-1 on Plan SP323200	171	#
An area identified as Road (part of Donnybrook Road and the Bruce Highway Intersection) and formerly described as Lot 100 on Plan SP269532	202	#
An area identified as Road and formerly described as Lot 100 on Plan SP300755	39, 60	#
An area identified as Road (part of Donnybrook Road and the Bruce Highway Intersection) and formerly described as Lot 101 on Plan SP269532 excluding former Portion 21V on Plan C311151	202	#
An area identified as Road and formerly described as Lot 101 on Plan SP300755	39, 60	#
An area identified as Road (part of the Bruce Highway) and formerly described as Lot 102 on Plan SP269532	202	#
An area identified as Road and formerly described as Lot 102 on Plan SP300755	36, 38	#
An area identified as Road (part of Steve Irwin Way and the Bruce Highway Intersection) and formerly described as Lot 103 on Plan SP269532	202	#
An area identified as Road and formerly described as Lot 103 on Plan SP300755	36	#
An area identified as New Road (part of Cotterill Avenue) as shown on Plan SP316730	214	#

<p>An area identified as Road and delineated by stations 13-14-9-10-11-12-13 on Plan SP315347</p>	<p>145</p>	<p>#</p>
<p>All waterways, natural lakes, creeks and rivers within the External Boundary described in Schedule 3:</p> <p><b>including</b> but not limited to:</p> <ul style="list-style-type: none"> <li>a) Burrum River;</li> <li>b) Calico Creek;</li> <li>c) Doongul Creek;</li> <li>d) Kandanga Creek;</li> <li>e) Maroochy River;</li> <li>f) That part of Mary River excluding the areas described in Schedule 5 Clause 2(b)(li) and 2b(lii);</li> <li>g) Munna Creek;</li> <li>h) Myrtle Creek;</li> <li>i) Noosa River;</li> <li>j) Obi Obi Creek;</li> <li>k) South Maroochy River;</li> <li>l) Teebar Creek;</li> <li>m) Tinana Creek; and</li> <li>n) That part of Yabba Creek excluding the areas described in Schedule 5 Clause 2(b)(liii),</li> </ul> <p><b>but excluding:</b></p> <ul style="list-style-type: none"> <li>a) any areas listed in Schedule 5 of this determination;</li> <li>b) any waters forming part of a lot on plan which is not otherwise included in the lot on plan descriptions contained in the first column of the table above; and</li> <li>c) the areas described, whether by current or former description, as:             <ul style="list-style-type: none"> <li>i. Portion 1 on Plan C311;</li> <li>ii. Portion 21 on Plan C3134;</li> <li>iii. Portion 23 on Plan C3135;</li> <li>iv. Portion 50 on Plan C3164;</li> </ul> </li> </ul>		

<p>v. Portion 15 on Plan C31120; vi. Portion 8 on Plan C31129; vii. Portion 25 on Plan C31156; viii. Portion 43 on Plan C31177; ix. Portion 80A on Plan C31227; x. Portion 54 on Plan C31254; xi. Portion 19 on Plan C31394; xii. Portion 71 on Plan C31418; xiii. Portion 13A on Plan C31505; xiv. Portion 27 on Plan C31619; xv. Portion 145 on Plan C31653; xvi. Portion 128 on Plan C31672; xvii. Portion 82 on Plan C31715; xviii. Portion 1132 on Plan C311681; xix. Portion 239 on Plan CG197; xx. Portion 1 on Plan CG318; xxi. Portion 2 on Plan CG318; xxii. Portion 3 on Plan CG318; xxiii. Portion 463 on Plan CG612; xxiv. Portion 326 on Plan CG732; xxv. Portion 10A on Plan CG1113; xxvi. Portion 362 on Plan CG1117; xxvii. Portion 367 on Plan CG1038; xxviii. Portion 489 on Plan CG3007; xxix. Portion 564 on Plan CG3964; xxx. Lot 98 on Plan CG4657; xxxi. Lot 186 on Plan CG4657; xxxii. Lot 158 on Plan CP901989; xxxiii. Portion 610 on Plan L37380; xxxiv. Portion 37 on Plan M3720; xxxv. Portion 332 on Plan M37159; xxxvi. Portion 396 on Plan M37322; xxxvii. Portion 1527 on Plan M37704; xxxviii. Portion 92V on Plan M371038; xxxix. Portion 93V on Plan M371038;</p>		
--	--	--

<ul style="list-style-type: none"> <li>xl. Portion 85 on Plan MCH3424;</li> <li>xli. Portion 86 on Plan MCH3424;</li> <li>xl.ii. Portion 87 on Plan MCH3424;</li> <li>xl.iii. Portions 462 and 463 Parish of Bribie County of Canning;</li> <li>xl.iv. Portions 450 to 457 Parish of Mooloolah County of Canning;</li> <li>xl.v. Portion 708 Parish of Maroochy County of Canning;</li> <li>xl.vi. Portion 709 Parish of Maroochy County of Canning;</li> <li>xl.vii. An area of Road as delineated by stations 1-11-10-2-1 on Plan C31715;</li> <li>xl.viii. An area of former Road delineated by stations 16-15-14-13-12b-12-11-9a-9-11a-12a-12c-14a-15a-16a-16 on Plan CG1038;</li> <li>xl.ix. An area of former Road delineated by stations 29-28a-27a-26a-30a-30-26-27-28 on Plan CG1117 – then to station 16 on Plan CG1038 – then back to station 29 on Plan CG1117;</li> <li>l. An area of Road as delineated by stations 13-13a-10a-10-13 on Plan MCH3658;</li> <li>li. An area of Road as delineated by stations 31-32-33-33a-32v-31a-31 on Plan MCH1017;</li> <li>lii. That part of Keys Creek that intersects the road corridor of Main Street in the locality of Kin Kin; and</li> <li>liii. That part of Kin Kin Creek that intersects the road corridor of Old Wahpunga Road in the locality of Kin Kin.</li> </ul>		
--	--	--

\* denotes areas to which s 47B of the *Native Title Act 1993* (Cth) applies

# denotes areas to which s 24KA of the *Native Title Act 1993* (Cth) applies

### Data reference and source

Cadastral data sourced from Department of Resources, Qld (13 March 2023).

Coordinate references are based on the date of the cadastral data used and may be subject to change with the realignment of the database.

### **Reference datum**

Geographical coordinates are referenced to the Geocentric Datum of Australia 1994 (GDA94), in decimal degrees and are based on the spatial reference data acquired from the various custodians at the time.

### **Use of coordinates**

Where coordinates are used within the description to represent cadastral or topographical boundaries or the intersection with such, they are intended as a guide only. As an outcome to the custodians of cadastral and topographic data continuously recalculating the geographic position of their data based on improved survey and data maintenance procedures, it is not possible to accurately define such a position other than by detailed ground survey.

Prepared by Department of Resources, Qld (13 March 2023).

**Schedule 5 – Areas Not Forming Part of the Determination Area**

The following areas of land and waters are excluded from the determination area as described in Schedule 4:

1. Those land and waters within the External Boundary which at the time the Native Title Determination Application was made were the subject of one or more Previous Exclusive Possession Acts, within the meaning of s 23B of the *Native Title Act 1993* (Cth) as they could not be claimed in accordance with s 61A of the *Native Title Act 1993* (Cth).

2. Specifically, and to avoid any doubt, the land and waters described in (1) above includes:

(a) the Previous Exclusive Possession Acts described in ss 23B(2) and 23B(3) of the *Native Title Act 1993* (Cth) to which s 20 of the *Native Title (Queensland) Act 1993* (Qld) applies, and to which none of ss 47, 47A or 47B of the *Native Title Act 1993* (Cth) applied;

(b) the land and waters on which any public work, as defined in s 253 of the *Native Title Act 1993* (Cth), is or was constructed, established or situated, and to which ss 23B(7) and 23C(2) of the *Native Title Act 1993* (Cth) and to which s 21 of the *Native Title (Queensland) Act 1993* (Qld), applies, together with any adjacent land or waters in accordance with s 251D of the *Native Title Act 1993* (Cth), including, but not limited to, land and waters described in whole immediately below and those part lots described immediately below and depicted in the maps in Schedule 7 as:

- (i) Lot 1 on Plan C27619
- (ii) That part of Lot 1 on Plan SP327710 as shown on a map labelled 1SP327710\* in Schedule 7 and described as the area to the east of the line defined by coordinate points 1 – 2

Point No.	Easting	Northing
1	511363.40	7037315.40
2	511360.23	7037296.34

- (iii) Lot 2 on Plan C27619
- (iv) Lot 2 on Plan SP327620
- (v) That part of Lot 3 on Plan CP888598 as shown on a map labelled 3CP888598\* in Schedule 7 and described as the area to the north east

and north west of the line defined by coordinates 1 – 3 and to the south east and south west of the line defined by coordinates 4 – 6

Point No.	Easting	Northing
1	514309.10	7035572.60
2	514319.78	7035553.63
3	514341.22	7035581.50
4	514303.17	7035539.87
5	514323.86	7035548.63
6	514331.42	7035507.83

- (vi) That part of Lot 5 on Plan CG807407 as shown on a map labelled 5CG807407\* in Schedule 7 and described as the area in the eastern severance portion, west of the line defined by coordinate points 1 – 2, but excluding the whole of the western severance portion.

Point No.	Easting	Northing
1	509720.28	7054498.93
2	509749.02	7054443.52

- (vii) That part of Lot 5 on Plan CP901604 not covered by former Lot 5 on Plan CG6276 and former Lot 5 on Plan CG837244

- (viii) That part of Lot 8 on Plan SP151415 as shown on a map labelled Lot 8 on SP151415\* in Schedule 7 and described as the area to the south of the line defined by coordinate points 1 - 17 excluding the area contained within the line defined by coordinate points 18 – 22

Point No.	Easting	Northing
1	502497.452	7080704.675
2	502515.451	7080704.514
3	502513.740	7080761.489
4	502502.193	7080757.759
5	502525.765	7080729.239
6	502535.819	7080727.916

7	502539.550	7080735.695
8	502530.713	7080741.516
9	502533.952	7080749.596
10	502550.303	7080745.570
11	502543.095	7080731.369
12	502577.271	7080738.991
13	502601.241	7080733.067
14	502615.033	7080728.335
15	502611.312	7080723.283
16	502597.028	7080653.684
17	502643.606	7080641.603
18	502516.851	7080685.539
19	502524.524	7080689.904
20	502536.695	7080719.472
21	502541.272	7080709.570
22	502535.623	7080680.554

(ix) Lot 14 on Plan MCH5443

(x) That part of Lot 18 on Plan CG3312 as shown on a map labelled 18CG3312\* in Schedule 7 and described as the area to the south of the line defined by coordinate points 1 - 2

Point No.	Easting	Northing
1	495704.08	7018369.10
2	495645.75	7018354.53

(xi) That part of Lot 67 on Plan SP290338 as shown on a map labelled 67SP290338\* in Schedule 7 and described as the area to the east of the line defined by coordinate points 1 – 18 and to the east of the line defined by coordinate points 19 – 26 and to the west and south of the line defined by coordinate points 27 – 34

Point No.	Easting	Northing
1	512353.88	7034993.34
2	512350.05	7034983.38
3	512348.46	7034979.49
4	512344.25	7034974.60
5	512339.81	7034970.75
6	512336.05	7034965.29
7	512329.34	7034958.95
8	512322.59	7034955.12
9	512315.93	7034949.64
10	512311.08	7034941.07
11	512306.24	7034931.75
12	512303.63	7034920.94
13	512304.00	7034912.75
14	512307.73	7034904.17
15	512312.20	7034899.70
16	512314.44	7034895.23
17	512315.55	7034887.78
18	512320.03	7034882.56
19	512304.00	7034808.04
20	512306.24	7034801.33
21	512303.26	7034794.25
22	512296.92	7034779.34
23	512289.47	7034763.69
24	512281.64	7034746.92
25	512272.33	7034729.78
26	512262.27	7034714.13
27	512357.25	7034992.32
28	512352.75	7034978.77
29	512346.64	7034971.95
30	512360.84	7034965.75

31	512365.49	7034957.46
32	512366.40	7034949.40
33	512371.08	7034948.52
34	512378.53	7034948.52

- (xii) That part of Lot 91 on Plan CG230 as shown on a map labelled 91CG230\* in Schedule 7 and described as the area to the east of the line defined by coordinate points 1 - 2

Point No.	Easting	Northing
1	494056.18	7069939.26
2	494007.86	7069850.20

- (xiii) That part of Lot 93 on Plan MCH602 as shown on a map labelled 93MCH602\* in Schedule 7 and described as the area to the west and south west of the line defined by coordinate points 1 - 3 and to the north west, north and north east of the line defined by coordinate points 4 - 7

Point No.	Easting	Northing
1	477243.11	7063097.75
2	477249.72	7063039.01
3	477288.87	7062983.60
4	477287.67	7062978.82
5	477237.29	7062939.53
6	477207.65	7062944.56
7	477192.57	7063048.80

- (xiv) That part of Lot 127 on Plan NPW725 as shown on a map labelled Glasshouse Mountains Reservoir 2 Facility\* in Schedule 7 and described as the area within the lines defined by coordinate points 1 - 4

Point No.	Easting	Northing
1	493303.84	7024408.55

2	493312.05	7024463.49
3	493371.93	7024454.77
4	493365.21	7024402.27

- (xv) That part of Lot 142 on Plan C8249 as shown on a map labelled Lot 142 on C8249\* in Schedule 7 and described as the area to the south west of the line defined by coordinate points 1 – 10

Point No.	Easting	Northing
1	485241.307	7086292.240
2	485396.303	7086190.712
3	485388.683	7086175.479
4	485370.745	7086181.353
5	485363.521	7086136.837
6	485380.190	7086131.915
7	485380.997	7086119.890
8	485370.348	7086107.917
9	485354.216	7086107.226
10	485350.839	7086083.071

- (xvi) That part of Lot 147 on Plan NPW889 as shown on a map labelled Laguna Reservoir 1 Facility\* in Schedule 7 and described as the area within the lines defined by coordinates points 1 – 5

Point No.	Easting	Northing
1	509533.66	7080974.09
2	509521.12	7080991.60
3	509522.24	7081027.59
4	509553.15	7081027.90

5	509553.31	7080974.18
---	-----------	------------

- (xvii) That part of Lot 159 on Plan CP839188 as shown on a map labelled Lot 159 on CP839188\* in Schedule 7 and described as – the area south, south west, and north west of the line defined by coordinate points 1 - 8 and the area south and south west of the line defined by coordinate points 9 - 15

Point No.	Easting	Northing
1	509859.42	7072682.07
2	509897.34	7072709.15
3	509891.37	7072715.01
4	509909.52	7072740.42
5	509947.63	7072729.35
6	509939.26	7072691.83
7	509902.71	7072697.88
8	509866.77	7072673.88
9	509660.82	7071187.15
10	509688.81	7071150.86
11	509783.43	7071125.70
12	509771.26	7071064.32
13	509784.04	7071055.42
14	509759.44	7070908.73
15	509637.94	7070918.94

- (xviii) That part of Lot 207 on Plan FTY1885 identified as Jimna Water Treatment Plant, Jimna Pump Station, Yabba Creek Weir, and associated public works as shown on the map labelled Jimna WTP, Yabba Creek Weir (Jimna) and Jimna Pump Station\* in Schedule 7

- (xix) That part of Lot 210 on Plan NPW833 as shown on a map labelled Pomona Reservoir Facility\* in Schedule 7 and described as the area within the lines defined by coordinate points 1 - 7

Point No.	Easting	Northing
1	484331.97	7083645.16
2	484331.84	7083672.96
3	484357.97	7083672.88
4	484360.38	7083666.02
5	484361.18	7083664.02
6	484359.09	7083657.60
7	484358.91	7083645.31

- (xx) That part of Lot 300 on Plan CP855842 as shown on a map labelled Lot 300 on CP855842\* in Schedule 7 and described as the area to the south of the southern boundary of the historical road abutting R508 on Plan T1631, excluding the area west, south west and north of the line defined by coordinate points 1 - 5, the area east, north and north east of the line defined by coordinate points 6 - 10 and the area contained within the line defined by coordinate points 11 - 17

Point No.	Easting	Northing
1	504072.602	The point defined by the southern boundary of the historical road
2	504070.884	7080718.558
3	504072.551	7080712.817
4	504069.881	7080706.106
5	504060.121	7080705.684
6	504077.589	The point defined by the southern boundary of the historical road

7	504075.514	7080714.854
8	504078.662	7080706.145
9	504082.367	7080703.001
10	504092.598	7080701.888
11	504071.617	7080689.565
12	504070.688	7080691.814
13	504072.613	7080693.650
14	504073.291	7080692.444
15	504077.922	7080692.629
16	504084.404	7080696.148
17	504085.236	7080691.573

- (xxi) That part of Lot 301 on Plan M332061 as shown on a map labelled 301M332061\* in Schedule 7 and described as the area to the south of the line defined by coordinate points 1 - 2 and to the north of the line defined by coordinate points 3 - 5

Point No.	Easting	Northing
1	496728.80	7035714.59
2	496978.27	7035794.23
3	496934.74	7035473.76
4	496896.64	7035510.54
5	496719.36	7035514.77

- (xxii) That part of Lot 358 on Plan MCH5157 as shown on a map labelled Lot 358 on MCH5157\* in Schedule 7 and described as the area to the south, south east and east of the line defined by coordinate points 1 - 5 and the area north and north east of the line defined by coordinate points 6 - 9

Point No.	Easting	Northing
1	485372.356	7083672.109

2	485389.138	7083671.467
3	485389.138	7083685.226
4	485424.216	7083704.325
5	485511.447	7083699.924
6	485513.599	7083625.955
7	485400.787	7083639.369
8	485387.814	7083657.048
9	485370.645	7083658.417

- (xxiii) That part of Lot 407 on Plan CG1459 as shown on a map labelled 407CG1459\* in Schedule 7 and described as the area to the north of the line defined by coordinate points 1 - 2

Point No.	Easting	Northing
1	497421.97	7050040.43
2	497487.58	7050037.78

- (xxiv) That part of Lot 427 on Plan SP237585 as shown on a map labelled 427SP237585\* in Schedule 7 and described as the area to the south west of the line defined by coordinate points 1 – 3 and to the south east of the line defined by coordinate points 4 – 6 but excluding the whole of the south eastern severance portion

Point No.	Easting	Northing
1	504487.38	7043220.18
2	504286.42	7043253.25
3	504342.78	7043391.81
4	504301.97	7043397.47
5	504243.88	7043259.26
6	504052.90	7043292.25

- (xxv) That part of Lot 431 on Plan CG3579 as shown on a map labelled 431CG3579\* in Schedule 7 and described as the area to the south of the

line defined by the coordinate points 1 – 2 and to the north of the line defined by the coordinate points 3 – 4

Point No.	Easting	Northing
1	505040.85	7048496.59
2	505069.59	7048493.28
3	505036.66	7048469.99
4	505065.40	7048466.09

- (xxvi) That part of Lot 439 on Plan M5676 as shown on a map labelled 439M5676\* in Schedule 7 and described as the area to the south of the line defined by the coordinate points 1 – 2

Point No.	Easting	Northing
1	509217.53	7051899.23
2	509266.05	7051896.70

- (xxvii) That part of Lot 475 on Plan CP894913 as shown on a map labelled CWS Reservoir 1, 2 & 3 Facility in Schedule 7 and described as the area within the lines defined by coordinates 1 – 9

Point No.	Easting	Northing
1	511382.90	7037310.58
2	511367.94	7037355.12
3	511401.49	7037412.24
4	511400.36	7037486.01
5	511444.31	7037496.82
6	511482.56	7037479.40
7	511487.99	7037328.10
8	511433.52	7037331.47
9	511400.01	7037319.32

- (xxviii) That part of Lot 516 on Plan CP857226 as shown on a map labelled 516CP857226\* in Schedule 7 and described as the area to the east of the

line defined by coordinate points 1 - 4 and to the west, north and north east of the line defined by coordinate points 5 - 11

Point No.	Easting	Northing
1	511317.51	7035847.59
2	511305.62	7035700.27
3	511305.62	7035595.53
4	511322.12	7035554.10
5	511365.47	7035551.03
6	511325.57	7035671.88
7	511333.24	7035682.24
8	511343.60	7035688.76
9	511361.25	7035691.06
10	511374.29	7035686.08
11	511488.25	7035534.74

- (xxix) That part of Lot 518 on Plan SP300406 as shown on a map labelled 518CP300406\* in Schedule 7 and described as the area to the north of the line defined by coordinates points 1 - 2 and to the south east of the line defined by coordinate points 3 - 5 and the whole of the southern severance portion

Point No.	Easting	Northing
1	511445.71	7034932.58
2	511742.53	7034889.76
3	511706.06	7034647.47
4	511552.07	7034656.20
5	511531.43	7034544.28

- (xxx) That part of Lot 522 on Plan CG4048 as shown on a map labelled 522CG4048\* in Schedule 7 and described as the area to the south east and south west of the line defined by coordinate points 1 - 3 and to the

north west, north east and south east of the line defined by coordinate points 4 – 8

Point No.	Easting	Northing
1	513373.45	7038462.36
2	513295.81	7038385.99
3	513283.21	7038398.68
4	513253.76	7038367.00
5	513262.20	7038367.42
6	513285.54	7038382.61
7	513288.21	7038379.80
8	513264.02	7038355.75

- (xxxii) That part of Lot 589 on Plan NPW725 as shown on a map labelled Beerburum Reservoir 1 & 2\* in Schedule 7 and described as the area within the lines defined by coordinate points 1 – 4

Point No.	Easting	Northing
1	495510.22	7018271.32
2	495463.96	7018283.48
3	495473.58	7018316.05
4	495519.33	7018304.33

- (xxxiii) That part of Lot 599 on Plan CP901249 as shown on a map labelled 599CP901249\* in Schedule 7 and described as the area to the east, south and west of the lines defined by coordinate points 1 – 4

Point No.	Easting	Northing
1	509073.77	7055398.01
2	509102.82	7055571.37
3	509242.60	7055546.84
4	509211.17	7055373.49

(xxxiii) That part of Lot 618 on Plan CG812658 as shown on a map labelled 618CG812658\* in Schedule 7 and described as the area to the east, south east, south west and west of the line defined by coordinate points 1 - 49 and to the east of the line defined by coordinate points 50 - 51 and to the south, east, northeast and northwest of the line defined by coordinate points 52 - 77 but excluding the area contained within the line defined by coordinates points 78 - 97

Point No.	Easting	Northing
1	513658.99	7048972.69
2	513664.83	7048976.83
3	513673.50	7048982.62
4	513678.85	7048986.27
5	513690.53	7048991.23
6	513706.34	7048989.63
7	513712.71	7048987.40
8	513718.04	7048983.57
9	513725.21	7048981.08
10	513730.21	7048975.60
11	513735.20	7048967.46
12	513735.86	7048960.49
13	513732.51	7048942.75
14	513735.51	7048945.23
15	513739.36	7048951.20
16	513740.40	7048956.96
17	513740.32	7048965.30
18	513739.57	7048998.32
19	513744.14	7049015.16
20	513754.78	7049025.34
21	513754.79	7049031.64
22	513758.47	7049039.11

23	513760.97	7049041.92
24	513766.98	7049045.90
25	513769.48	7049046.39
26	513778.32	7049045.06
27	513790.32	7049038.91
28	513787.30	7049024.31
29	513782.46	7049016.85
30	513782.27	7048999.43
31	513781.60	7048991.80
32	513778.90	7048987.66
33	513776.06	7048985.50
34	513770.40	7048983.53
35	513768.06	7048976.90
36	513765.72	7048974.08
37	513761.05	7048969.11
38	513756.51	7048956.67
39	513748.35	7048949.71
40	513741.48	7048939.28
41	513731.30	7048931.83
42	513728.45	7048930.84
43	513706.94	7048923.39
44	513689.44	7048911.63
45	513676.08	7048893.73
46	513669.22	7048868.52
47	513662.98	7048832.24
48	513677.32	7048827.75
49	513657.07	7048764.07
50	513621.56	7048779.20
51	513630.77	7048807.78

52	513634.29	7048831.92
53	513650.30	7048828.76
54	513651.64	7048839.54
55	513657.34	7048867.90
56	513665.05	7048895.76
57	513668.39	7048902.06
58	513674.93	7048911.95
59	513685.45	7048923.39
60	513702.31	7048931.17
61	513712.15	7048936.63
62	513725.67	7048941.76
63	513728.34	7048945.07
64	513730.69	7048960.67
65	513730.03	7048966.31
66	513727.20	7048970.79
67	513722.70	7048976.27
68	513718.20	7048977.44
69	513715.54	7048978.93
70	513709.87	7048983.25
71	513704.86	7048984.95
72	513693.25	7048985.63
73	513689.92	7048985.32
74	513687.74	7048984.35
75	513680.77	7048980.63
76	513671.50	7048975.00
77	513660.15	7048966.88
78	513744.53	7048958.33
79	513744.24	7048998.81
80	513747.26	7049009.75

81	513751.27	7049015.56
82	513757.95	7049020.86
83	513760.95	7049025.50
84	513759.62	7049029.81
85	513764.30	7049038.27
86	513766.81	7049040.92
87	513770.81	7049041.58
88	513775.98	7049040.75
89	513781.32	7049038.58
90	513784.48	7049033.27
91	513783.97	7049028.63
92	513777.29	7049017.85
93	513777.10	7048997.11
94	513776.09	7048991.14
95	513765.58	7048985.84
96	513757.41	7048986.85
97	513753.39	7048973.58

(xxxiv) That part of Lot 618 on Plan CG812658 as shown on a map labelled Point Cartwright Reservoir Facility\* in Schedule 7 and described as the area within the lines defined by coordinates 1 – 9

Point No.	Easting	Northing
1	513762.67	7048988.70
2	513750.63	7048992.03
3	513749.36	7049006.43
4	513759.33	7049025.69
5	513779.61	7049017.25
6	513777.40	7048994.22
7	513773.13	7048996.88
8	513768.55	7048994.56

9	513764.07	7048994.34
---	-----------	------------

(xxxv) That part of Lot 640 on Plan CG4509 as shown on a map labelled 640CG4509\* in Schedule 7 and described as the area to the east of the line defined by coordinate points 1 – 2

Point No.	Easting	Northing
1	512232.10	7035725.29
2	512227.10	7035692.82

(xxxvi) That part of Lot 679 on Plan C8221 as shown on a map labelled 679C8221\* in Schedule 7 and described as the area to the south west of the line defined by coordinate points 1 - 3

Point No.	Easting	Northing
1	497075.43	7056249.66
2	497179.29	7056211.30
3	497137.41	7056044.32

(xxxvii) That part of Lot 682 on Plan CG4748 as shown on a map labelled 682CG4748\* in Schedule 7 and as described as the area north east of the line defined by coordinates points 1 – 2

Point No.	Easting	Northing
1	512555.62	7037737.25
2	512643.69	7037652.29

(xxxviii) That part of Lot 706 on Plan CG3575 as shown on a map labelled 706CG3575\* in Schedule 7 and described as the area to the east of the line defined by coordinates 1 - 8 and to the west, north and east of the line defined by coordinate points 9 - 13 and to the west of the line defined by coordinates point 14-15 and to the area east of the line defined by coordinate points 16 - 17 and to the west of the line defined by coordinate points 18 - 19

Point No.	Easting	Northing
-----------	---------	----------

1	514494.45	7035450.91
2	514509.37	7035443.21
3	514518.59	7035434.66
4	514522.58	7035425.73
5	514519.25	7035423.26
6	514514.88	7035430.29
7	514507.47	7035432.86
8	514497.68	7035419.65
9	514539.30	7035400.74
10	514531.41	7035430.48
11	514552.31	7035426.21
12	514559.44	7035412.90
13	514574.83	7035405.49
14	514674.77	7035427.70
15	514694.46	7035436.19
16	514809.67	7035419.05
17	514822.86	7035405.73
18	514841.46	7035402.43
19	514854.78	7035412.72

(xxxix) That part of Lot 707 on Plan CG3863 as shown on a map labelled 707CG3863\* in Schedule 7 and described as the area to the west of the line defined by coordinate points 1 - 8 and to the east of the line defined by coordinates points 9 - 13

Point No.	Easting	Northing
1	513271.87	7034848.90
2	513271.87	7034798.30
3	513279.47	7034774.49
4	513297.00	7034756.30
5	513351.57	7034761.59

6	513367.45	7034727.20
7	513348.60	7034713.64
8	513286.75	7034707.35
9	513255.33	7034848.24
10	513252.02	7034824.10
11	513243.09	7034821.78
12	513237.14	7034804.92
13	513254.34	7034762.58

- (xl) That part of Lot 708 on Plan CG3862 as shown on a map labelled 708CG3862\* in Schedule 7 and described as the area to the east, south and west of the line defined by coordinate points 1 - 4 and to the east, north and west of the line defined by coordinate points 5 - 8 and to the south and south west of the line defined by coordinate points 9 - 13

Point No.	Easting	Northing
1	513540.98	7038633.75
2	513537.92	7038665.86
3	513544.46	7038666.56
4	513547.79	7038632.35
5	513544.32	7038596.20
6	513550.57	7038596.07
7	513553.77	7038569.93
8	513547.65	7038569.09
9	513628.34	7038169.91
10	513647.10	7038175.47
11	513653.52	7038175.71
12	513663.39	7038168.19
13	513668.57	7038153.38

- (xli) That part of Lot 713 on Plan CG4027 as shown on a map labelled 713CG4027\* in Schedule 7 and described as the area to the north west, north, east, and south east of the line defined by coordinate points 1 – 29 and to the west, north west, north and north east of the line defined by coordinate points 30 – 46 and to the south east, south, south west and west of the line defined by coordinate points 50 – 74 but excluding the area contained within the line defined by coordinate points 47 – 49

Point No.	Easting	Northing
1	513438.84	7049029.89
2	513442.83	7049026.17
3	513446.76	7049024.94
4	513456.94	7049013.49
5	513464.24	7049010.59
6	513483.22	7049030.99
7	513492.04	7049033.84
8	513505.46	7049033.95
9	513515.34	7049037.33
10	513525.94	7049034.34
11	513550.28	7049033.60
12	513559.77	7049034.88
13	513576.24	7049030.70
14	513579.97	7049026.09
15	513578.60	7049012.24
16	513584.55	7048993.99
17	513586.10	7048984.31
18	513558.82	7048941.87
19	513561.55	7048939.40
20	513566.36	7048942.27
21	513574.19	7048957.55
22	513576.04	7048951.16
23	513575.61	7048938.48
24	513567.13	7048930.84

25	513560.82	7048931.02
26	513539.86	7048936.18
27	513530.61	7048933.89
28	513523.30	7048928.21
29	513507.89	7048907.69
30	513512.39	7048906.88
31	513526.26	7048925.50
32	513532.34	7048930.24
33	513539.66	7048932.13
34	513560.20	7048927.06
35	513569.21	7048927.33
36	513579.45	7048937.02
37	513580.03	7048951.52
38	513577.03	7048962.12
39	513579.12	7048965.49
40	513593.06	7048968.97
41	513596.05	7048966.63
42	513615.62	7048960.46
43	513628.31	7048946.21
44	513635.46	7048943.10
45	513643.41	7048946.63
46	513661.67	7048967.91
47	513582.15	7048970.37
48	513587.21	7048978.51
49	513590.12	7048972.36
50	513443.23	7049032.97
51	513459.56	7049016.53
52	513463.41	7049014.69
53	513472.29	7049026.51
54	513480.96	7049034.33
55	513491.37	7049037.81

56	513504.77	7049037.92
57	513515.15	7049041.37
58	513526.47	7049038.34
59	513550.26	7049037.62
60	513560.05	7049038.90
61	513577.87	7049034.41
62	513583.85	7049027.33
63	513584.47	7049021.31
64	513582.64	7049012.64
65	513588.40	7048995.08
66	513590.80	7048980.27
67	513594.11	7048973.29
68	513597.73	7048970.29
69	513617.81	7048963.91
70	513630.80	7048949.38
71	513635.36	7048947.29
72	513640.75	7048949.69
73	513659.24	7048972.87
74	513662.87	7048975.29

(xlii) That part of Lot 716 on Plan CG3065 as shown on a map labelled 716CG3065\* in Schedule 7 and described as the area to the east, south and west of the line defined by coordinate points 1 - 4

Point No.	Easting	Northing
1	512963.89	7039581.95
2	512935.32	7039506.63
3	512850.21	7039514.86
4	512843.50	7039538.84

(xliii) That part of Lot 734 on Plan CG4028 as shown on a map labelled 734CG4028\* in Schedule 7 and described as the area to the east and south of the line defined by coordinate points 1 - 3

Point No.	Easting	Northing
1	502038.54	7048164.79
2	502065.03	7048230.13
3	502130.61	7048204.37

- (xliv) That part of Lot 741 on Plan CG4177 as shown on a map labelled 741CG4177\* in Schedule 7 and described as the area to the north east of the line defined by coordinate points 1 - 3

Point No.	Easting	Northing
1	503709.72	7038521.02
2	503694.51	7038420.15
3	503813.24	7038404.94

- (xlv) That part of Lot 742 on Plan CG4224 as shown on a map labelled 742CG4224\* in Schedule 7 and described as the area to the north of the line defined by coordinate points 1 - 2

Point No.	Easting	Northing
1	509096.74	7048906.52
2	509318.90	7048931.40

- (xlvi) That part of Lot 743 on Plan SP262587 as shown on a map labelled 743SP262587\* in Schedule 7 and described as the area to the west of the line defined by coordinate points 1 - 2

Point No.	Easting	Northing
1	511334.27	7037240.21
2	511351.01	7037162.62

- (xlvii) That part of Lot 746 on Plan C8193 as shown on a map labelled 746C8193\* in Schedule 7 and described as the area to the south of the line defined by coordinate points 1 - 3 and to the north of the line defined by coordinate points 4 - 5

Point No.	Easting	Northing
-----------	---------	----------

1	497341.99	7049001.08
2	497394.96	7048993.23
3	497486.93	7048910.57
4	497479.37	7048834.32
5	497300.38	7048868.08

(xlvi) That part of Lot 879 on Plan SP104269 as shown on a map labelled 879SP104269\* in Schedule 7 and described as the area to south and east of the line defined by coordinates points 1- 15 and to the north and west of the line defined by coordinate points 16 - 33

Point No.	Easting	Northing
1	509022.50	7066500.40
2	509040.36	7066499.74
3	509063.52	7066501.72
4	509097.25	7066508.34
5	509125.03	7066514.95
6	509144.87	7066531.49
7	509160.75	7066561.92
8	509160.75	7066587.05
9	509153.47	7066636.66
10	509149.51	7066677.01
11	509152.15	7066712.73
12	509169.35	7066824.51
13	509179.93	7066888.68
14	509185.22	7066904.55
15	509197.13	7066923.73
16	509221.60	7066912.49
17	509220.28	7066906.54
18	509240.79	7066889.34
19	509252.69	7066870.82

20	509246.74	7066848.33
21	509231.53	7066835.10
22	509216.97	7066831.79
23	509192.50	7066833.11
24	509185.89	7066831.13
25	509165.38	7066696.85
26	509164.06	7066670.39
27	509171.99	7066626.08
28	509176.62	7066593.67
29	509172.66	7066557.95
30	509157.44	7066524.87
31	509133.63	7066504.37
32	509084.68	7066491.80
33	509022.50	7066487.83

- (xlix) That part of Lot 939 on Plan CP845344 as shown on a map labelled 939CP845344\* in Schedule 7 and described as the area to the north east of the line defined by coordinate points 1 - 3

Point No.	Easting	Northing
1	509750.22	7055902.35
2	509819.22	7055768.58
3	510017.34	7055750.38

- (l) That part of Lot 940 on Plan SP127767 as shown on a map labelled 940SP127767\* in Schedule 7 and described as the area to the west of the line defined by coordinate points 1 - 3 and to the east and south of the line defined by coordinate points 3 - 7 and to the west and south of the line defined by coordinate points 8 - 12 and to the east and north of the line defined by coordinate points 13 - 17

Point No.	Easting	Northing
-----------	---------	----------

1	495186.80	7062942.24
2	495175.99	7062866.01
3	495142.42	7062831.88
4	495256.20	7062813.11
5	495283.66	7062831.93
6	495240.88	7062838.74
7	495256.04	7062932.36
8	495493.41	7062895.03
9	495475.21	7062793.77
10	495614.57	7062773.29
11	495609.52	7062736.62
12	495660.81	7062727.81
13	495617.43	7062880.17
14	495607.83	7062829.45
15	495627.48	7062826.38
16	495625.46	7062814.18
17	495675.09	7062805.26

- (li) Gympie Weir and associated public work extent as shown on the map labelled Gympie Weir\* in Schedule 7
- (lii) Kenilworth Pump Station and associated infrastructure extent as identified on the map labelled Kenilworth Pump Station\* in Schedule 7
- (liii) Imbil Weir and associated public work extent as identified on the map labelled Imbil Weir\* in Schedule 7

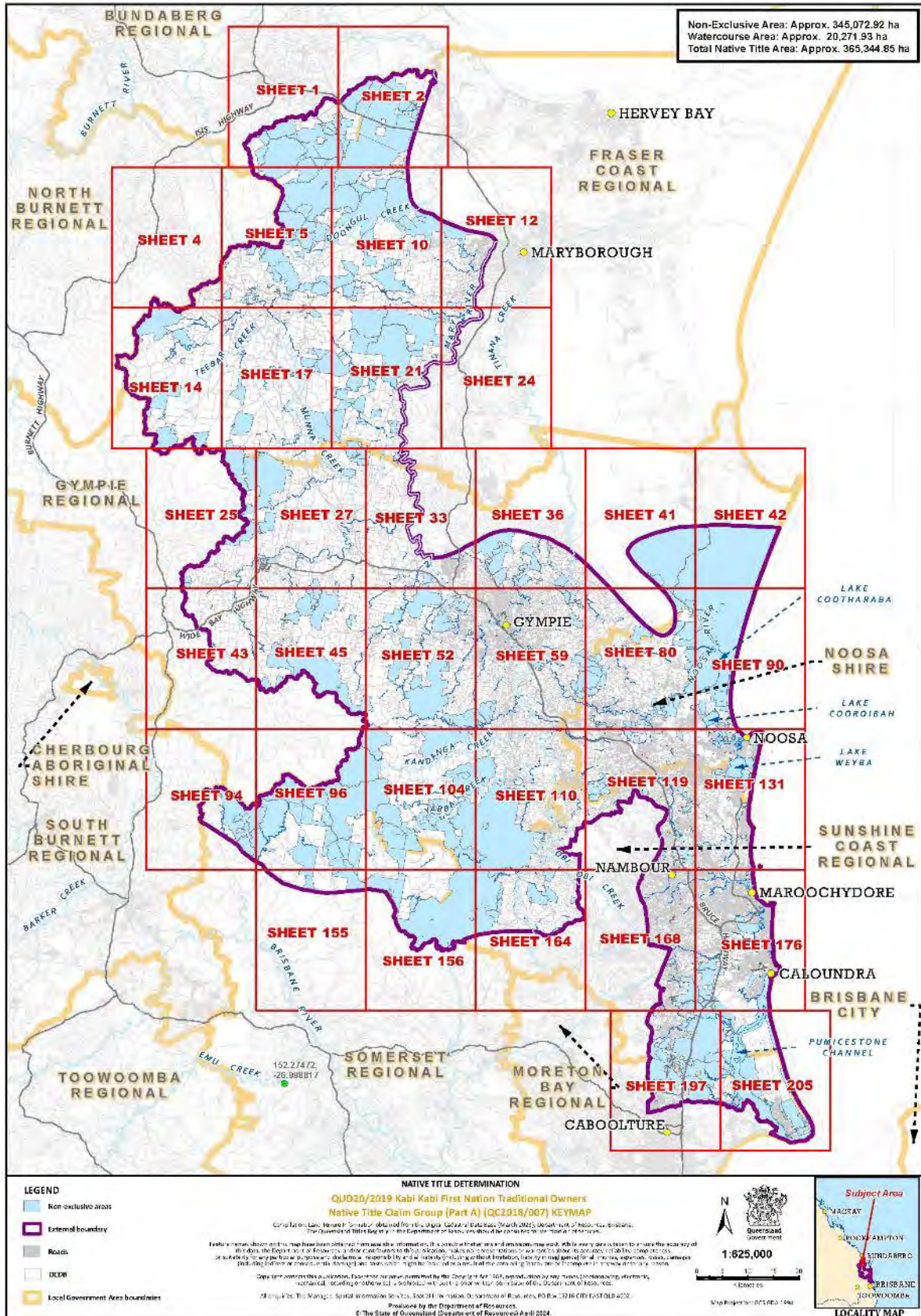
\*To the extent of any inconsistency between the written description in Schedule 5 and the map in Schedules 6 and 7, the written description prevails.

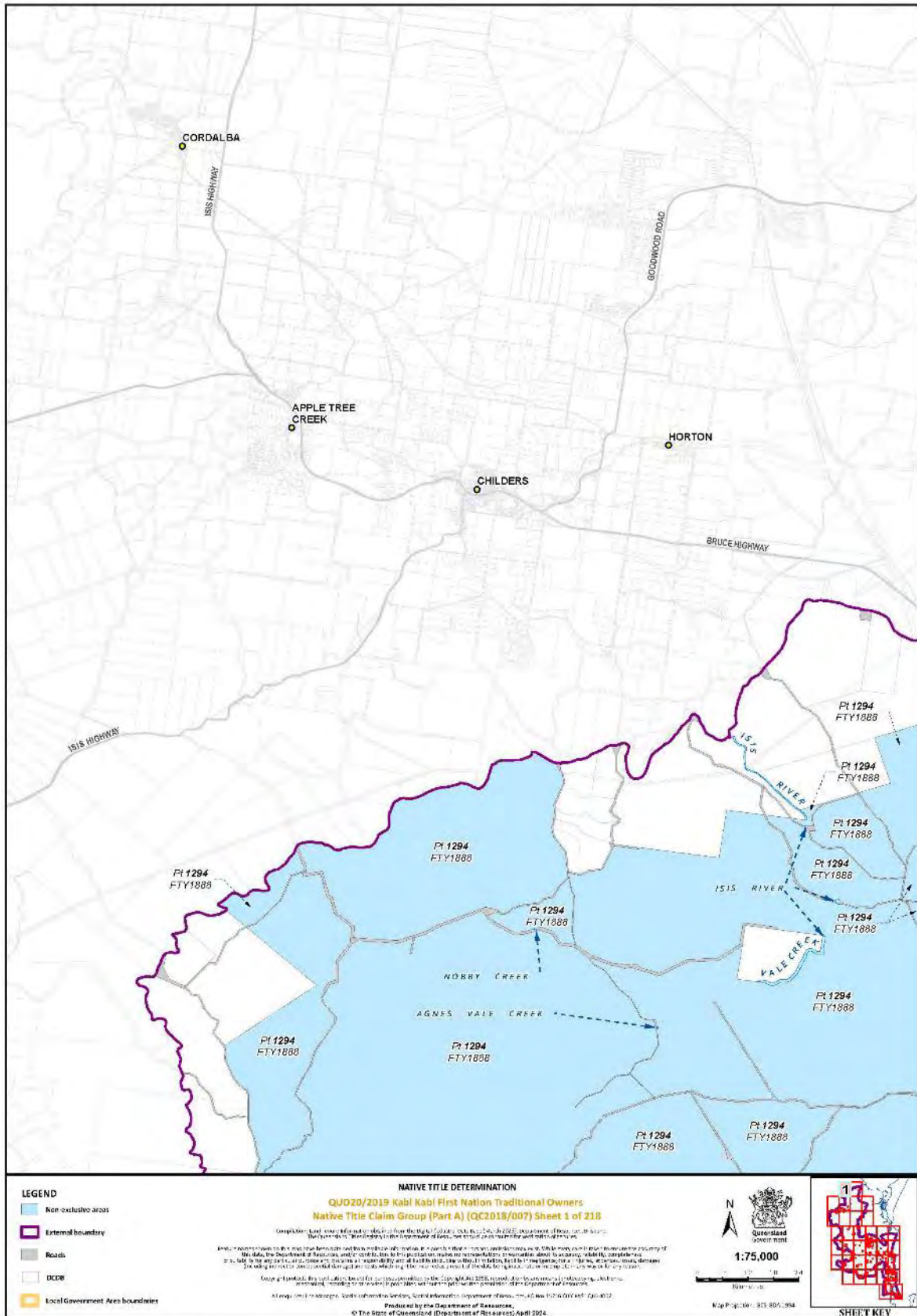
All Grid coordinates listed in Schedule 5 referenced to the (Universal Transverse Mercator, using the GRS80 ellipsoid): Map Grid of Australia 1994 (MGA94) (Zone 56) Cadastral data confirmed by the Department of Resources, Qld (13 March 2023). Coordinate references are

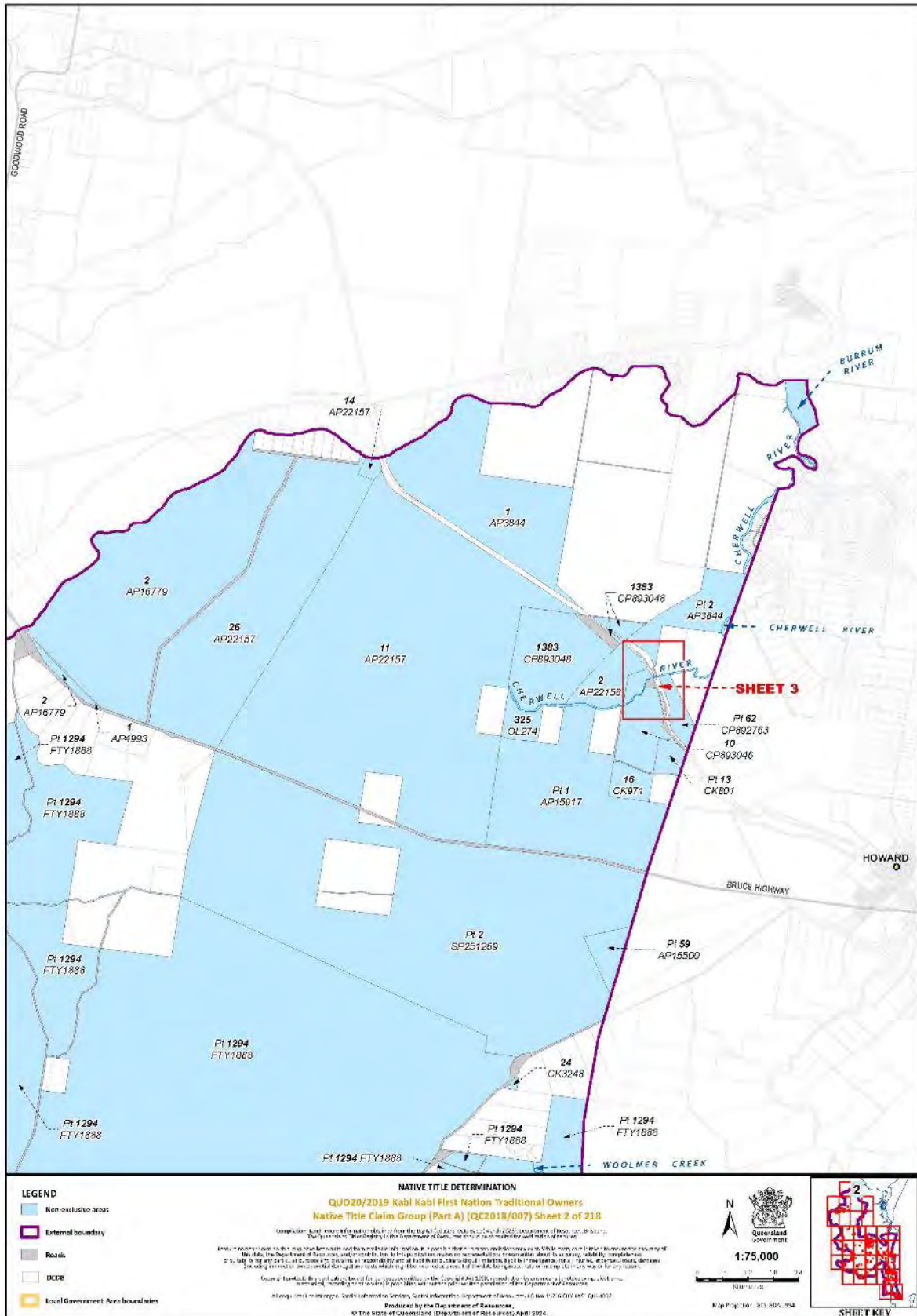
based on the date of the cadastral data used and may be subject to change with the realignment of the database.

3. Those land and waters within the External Boundary which were specifically excluded in Schedule B of the Native Title Determination Application:
  - (a) any area that is or has been subject to the following:
    - (i) any Crown to Crown grant of freehold; and
    - (ii) any post 23 December 1996 grant of freehold;
  - (b) any area that is subject to the following category of leases:
    - (i) boat harbour;
    - (ii) housing lease;
    - (iii) railway lease;
    - (iv) freeholding lease;
    - (v) grazing homestead perpetual lease;
    - (vi) perpetual lease;
    - (vii) non-competitive lease; and
    - (viii) manufacturing, industrial, residential or business; and
  - (c) any area listed in Attachment B1 to the Form 1 accepted for filing on 8 November 2023.
4. Those land and waters within the External Boundary on which, at the time the Native Title Determination Application was made, public works were validly constructed, established or situated after 23 December 1996, where s 24JA of the *Native Title Act 1993* (Cth) applies, and which wholly extinguished native title.
5. Those land and waters within the External Boundary which, at the time the Native Title Determination Application was made, were the subject of one or more Pre-existing Rights Based Acts, within the meaning of s 24IB of the *Native Title Act 1993* (Cth), which wholly extinguished native title.

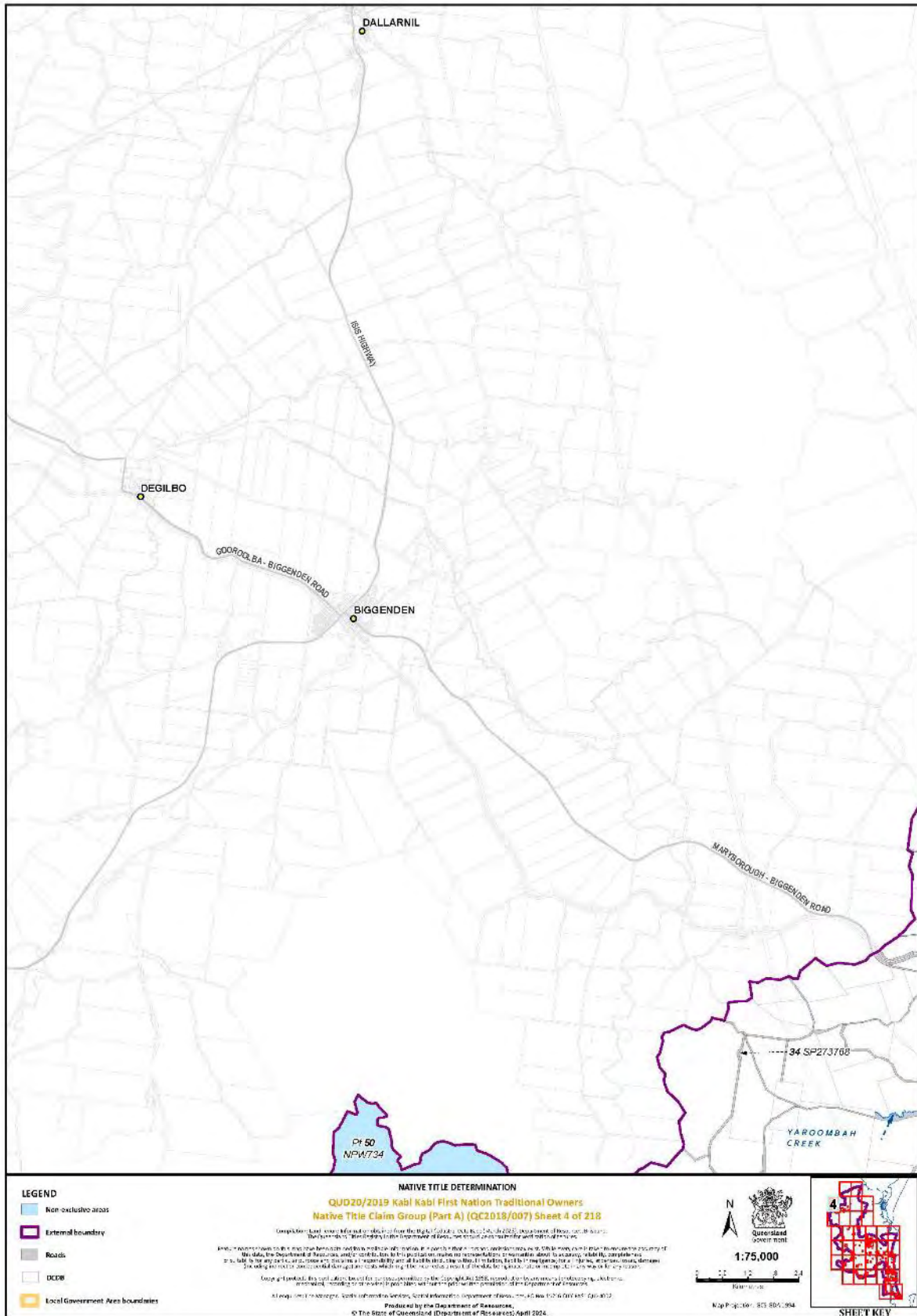
Schedule 6 – Map of Determination Area

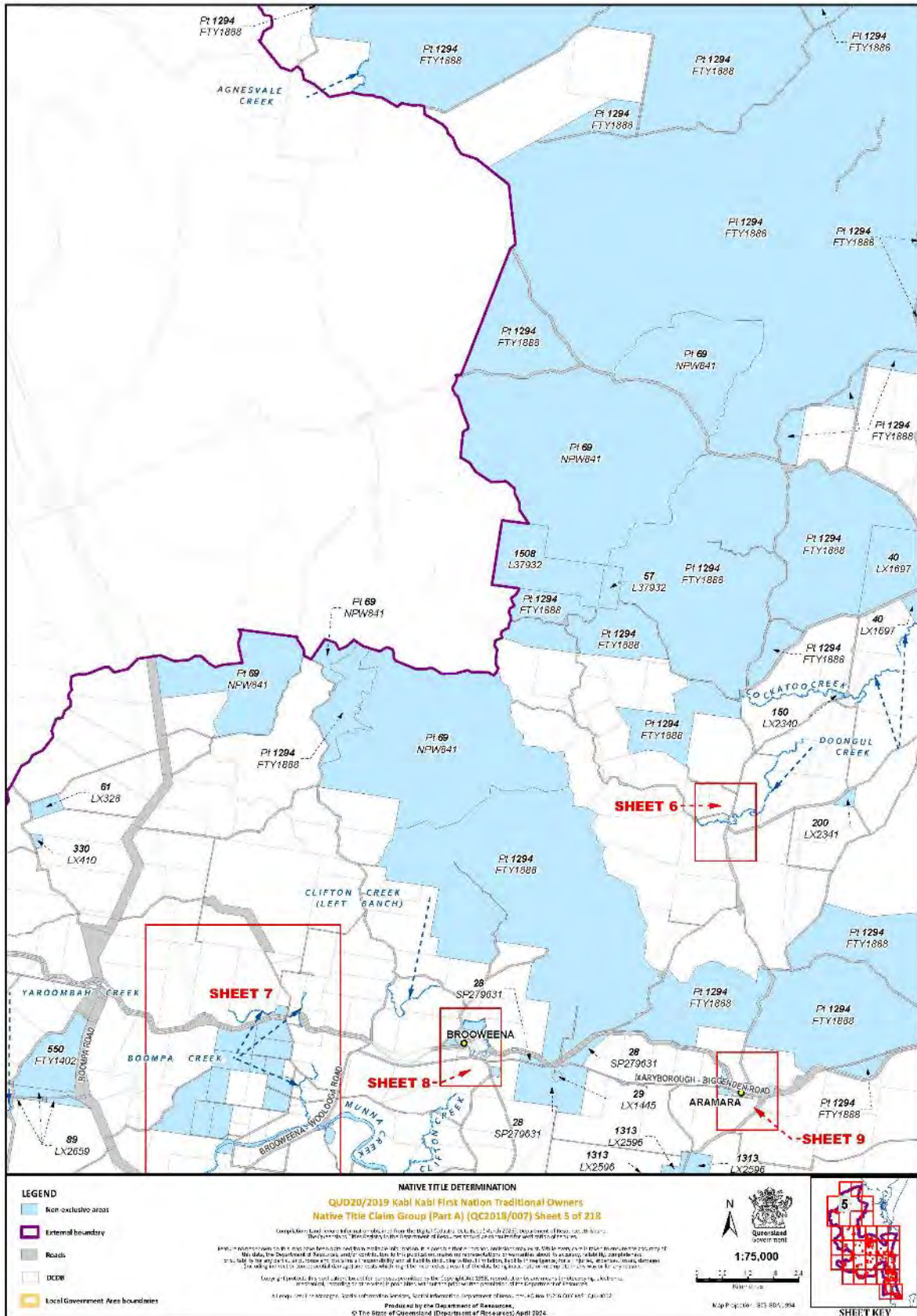




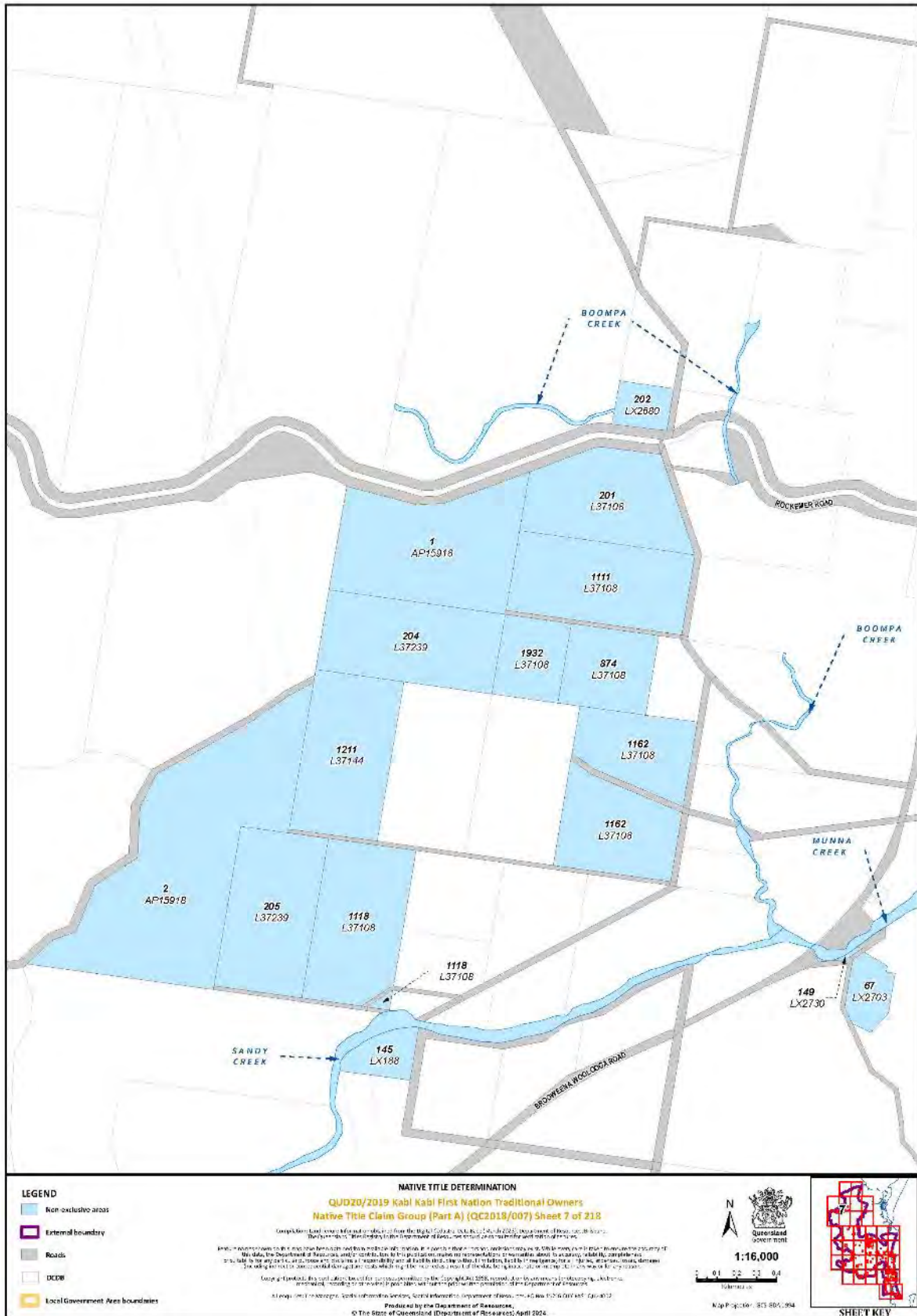










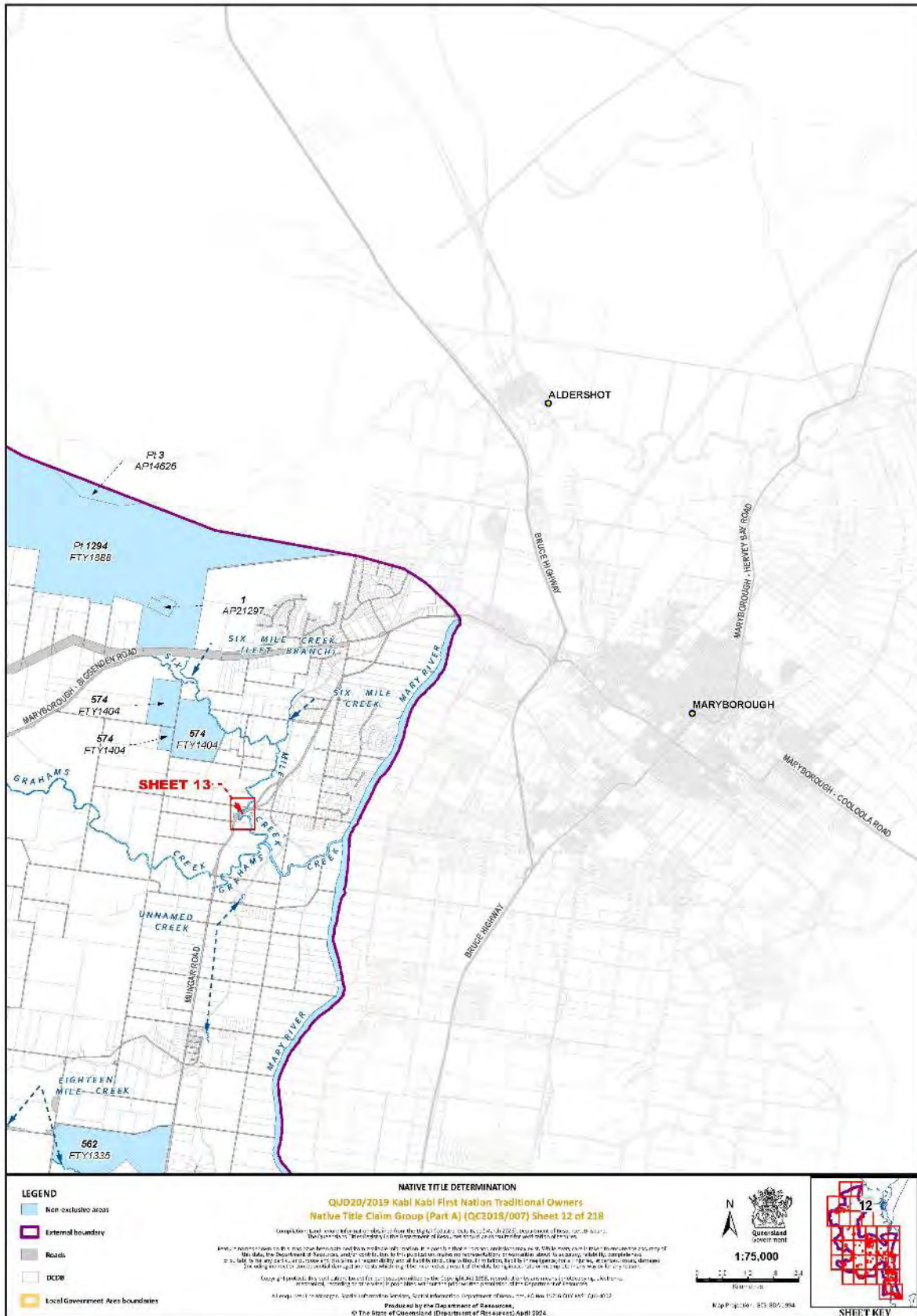


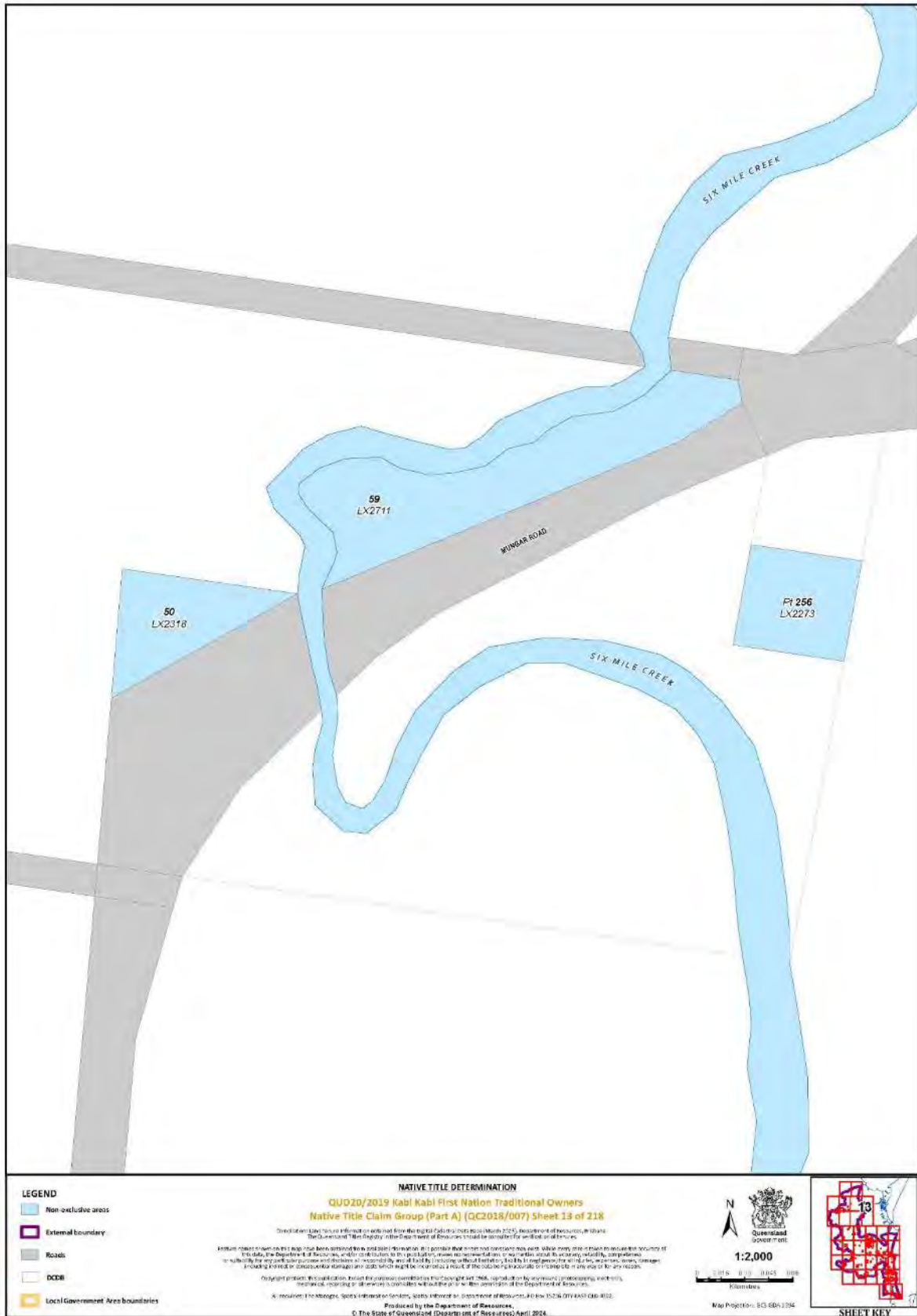


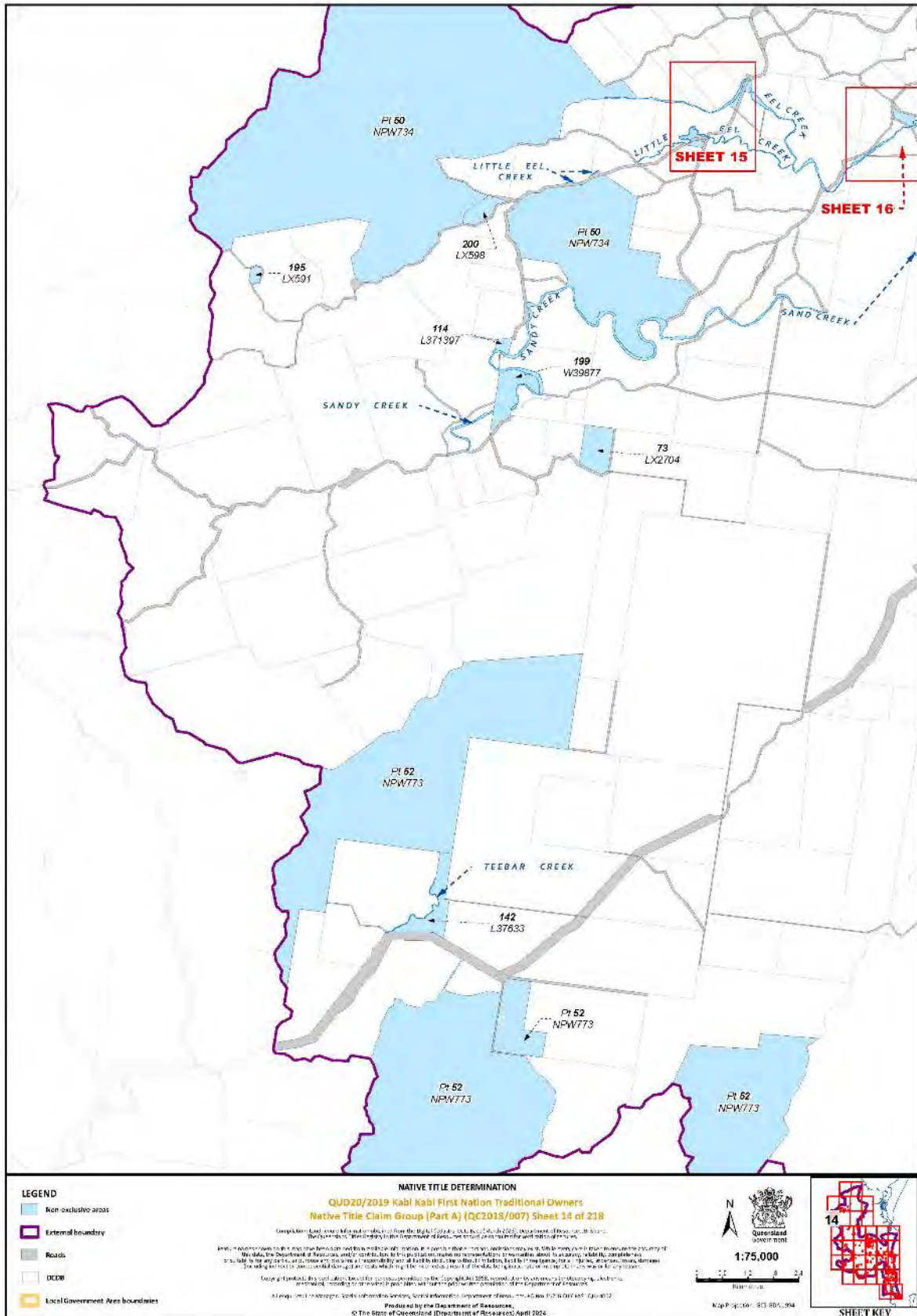








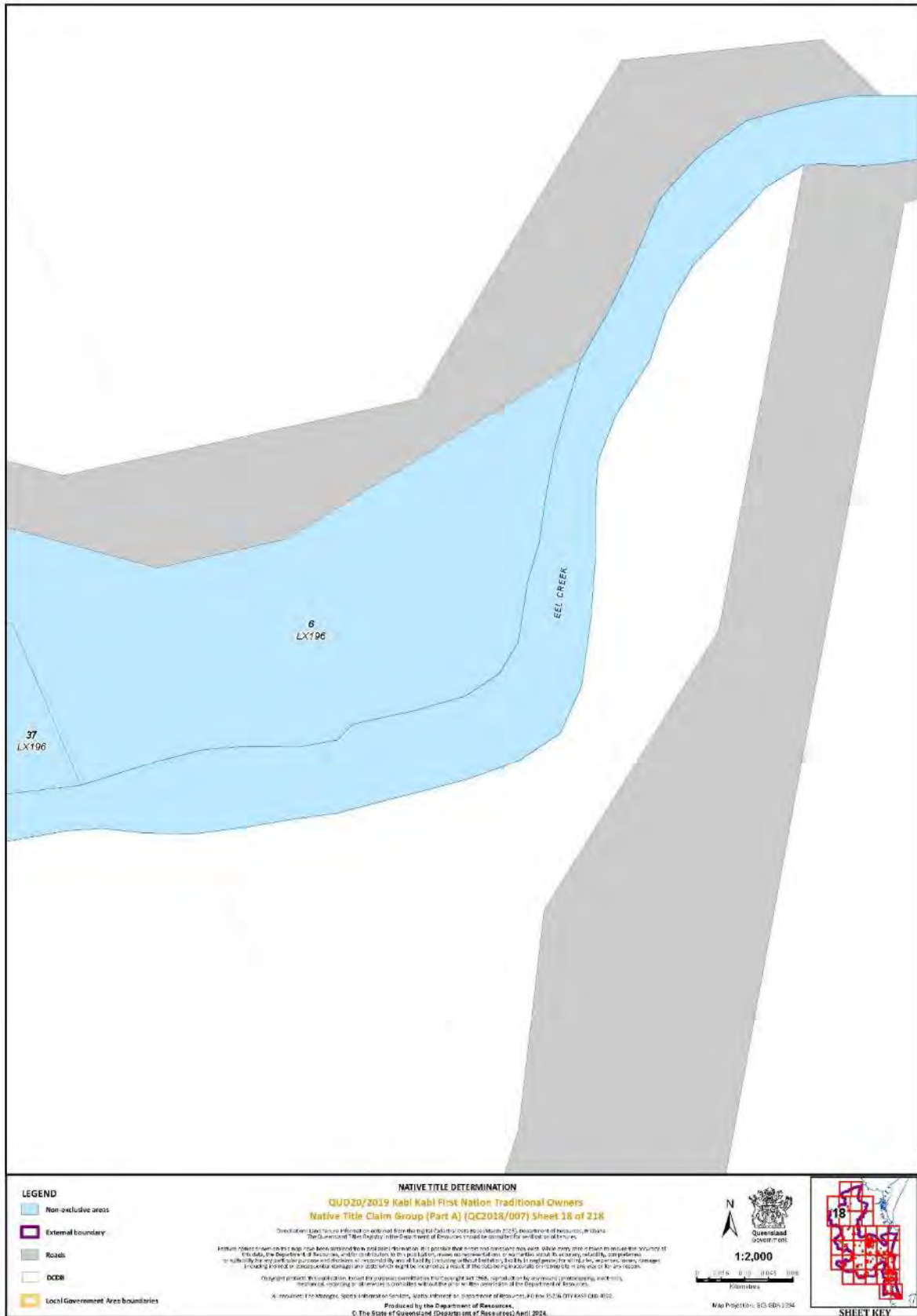




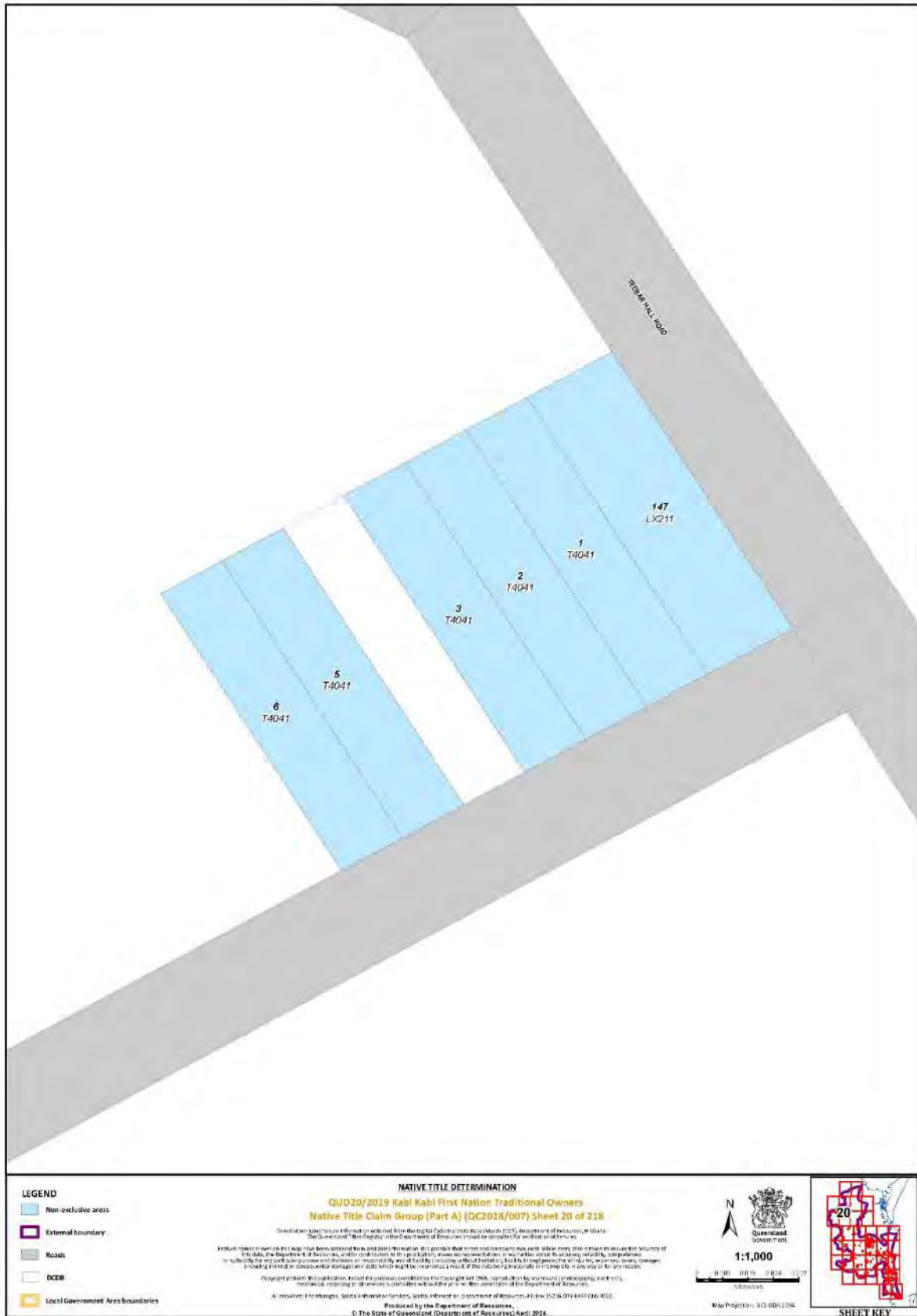


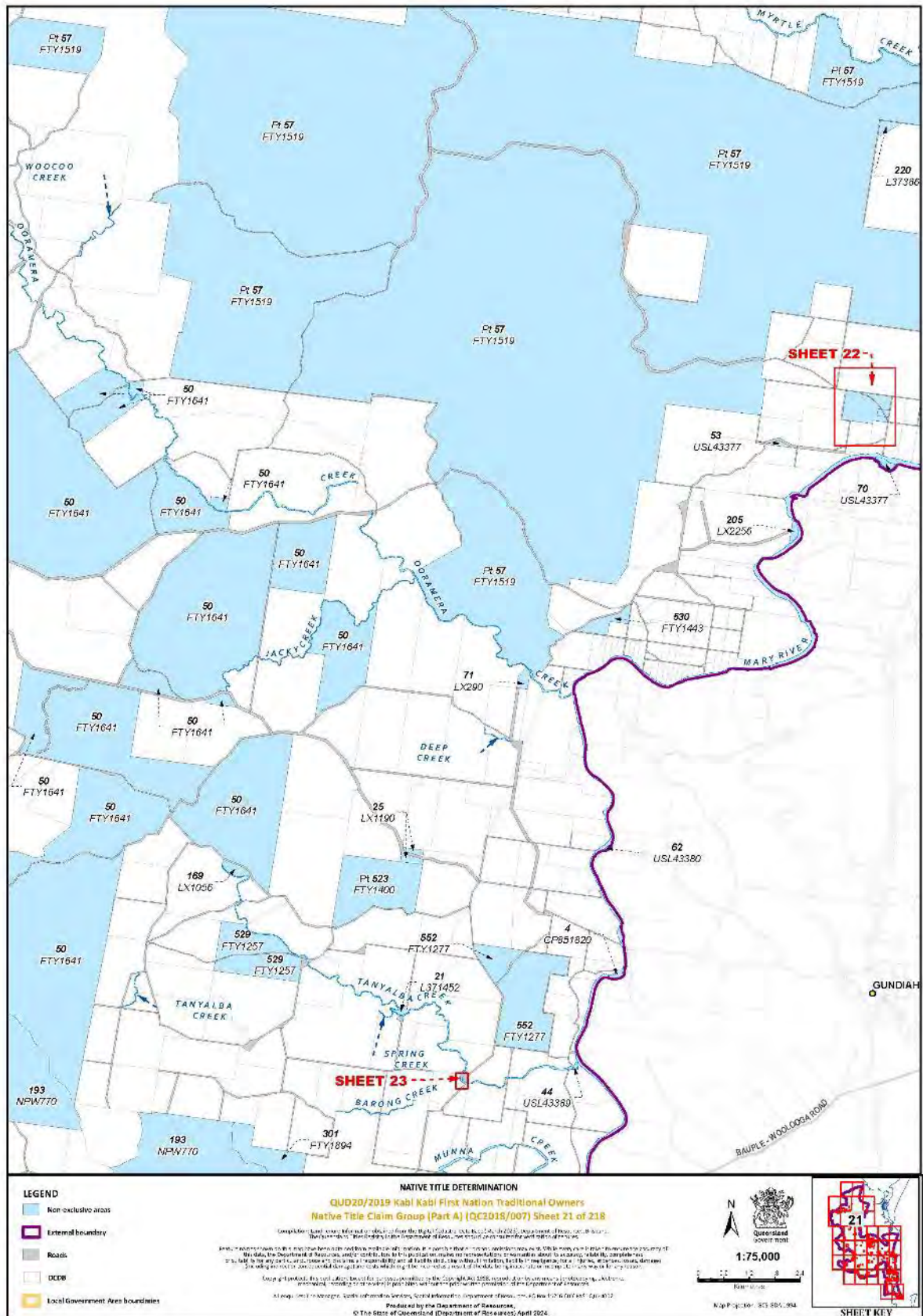










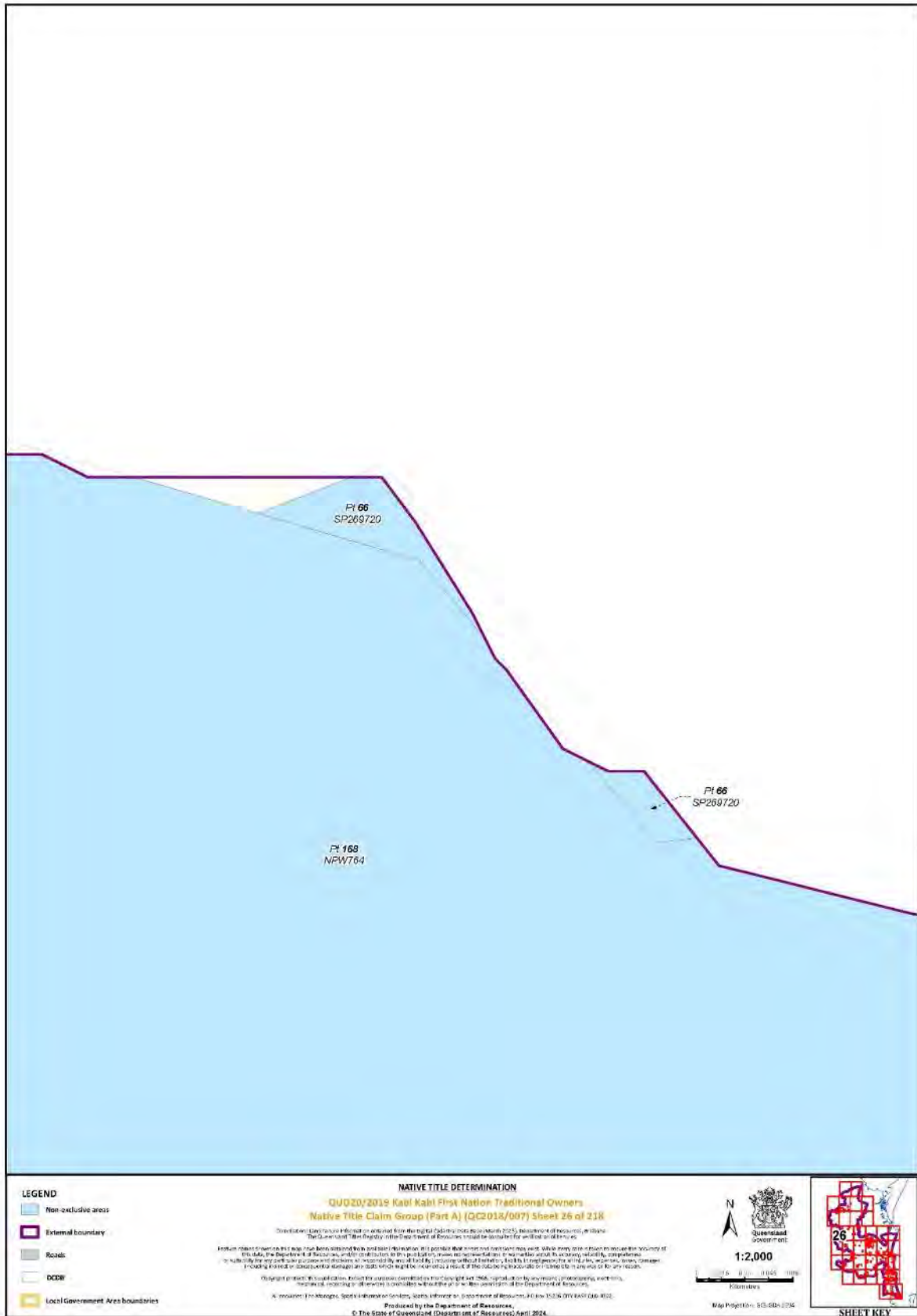


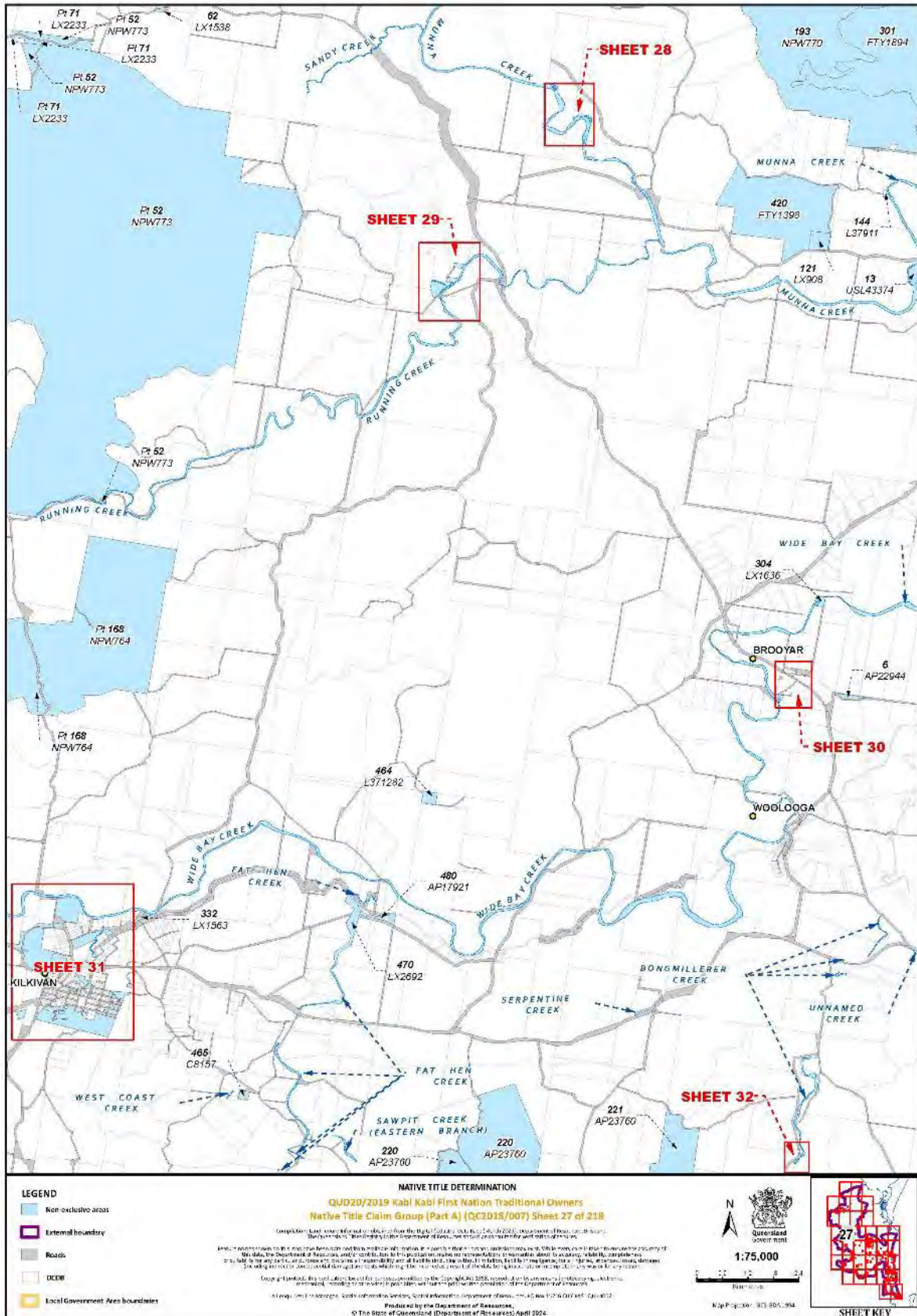




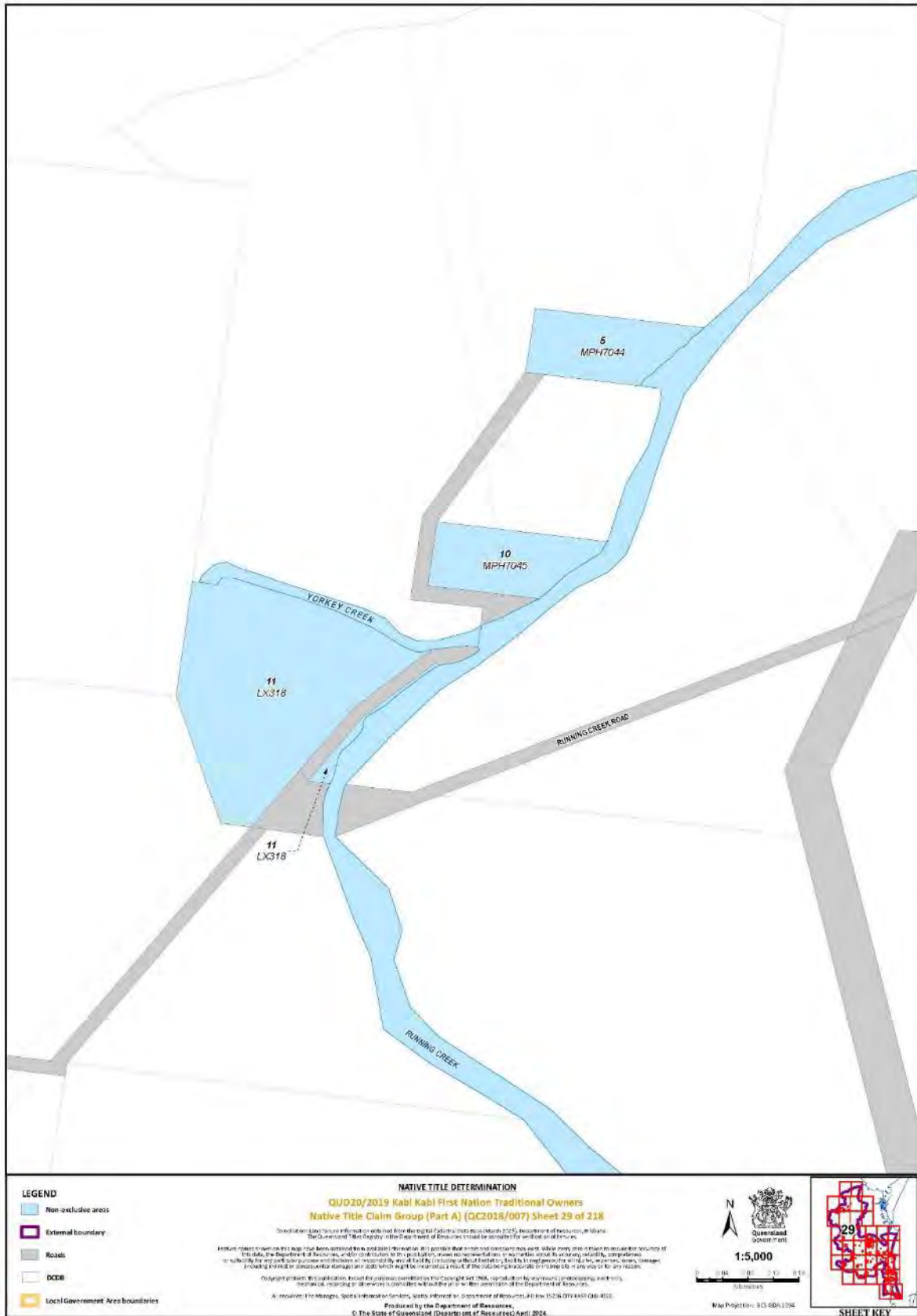


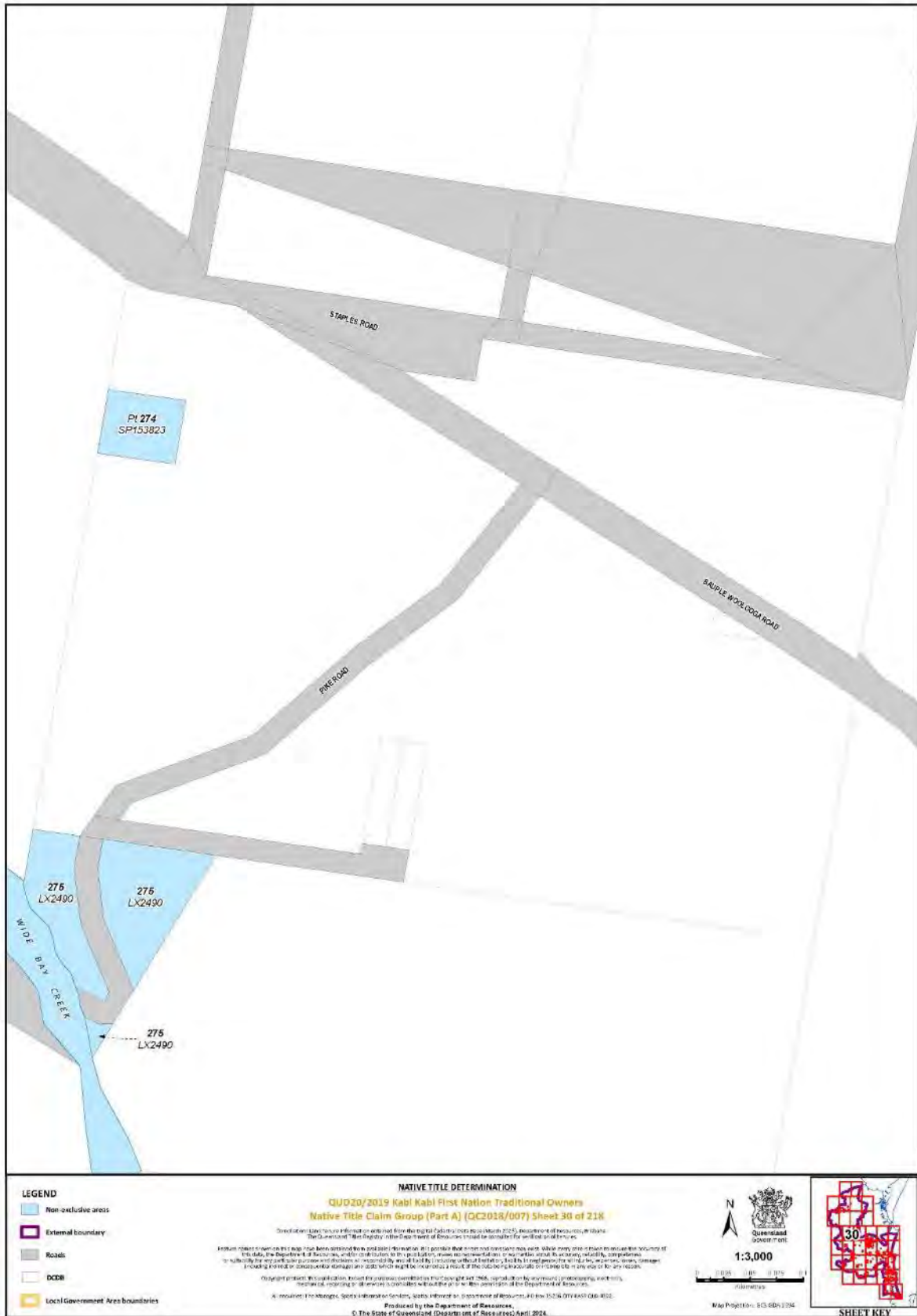




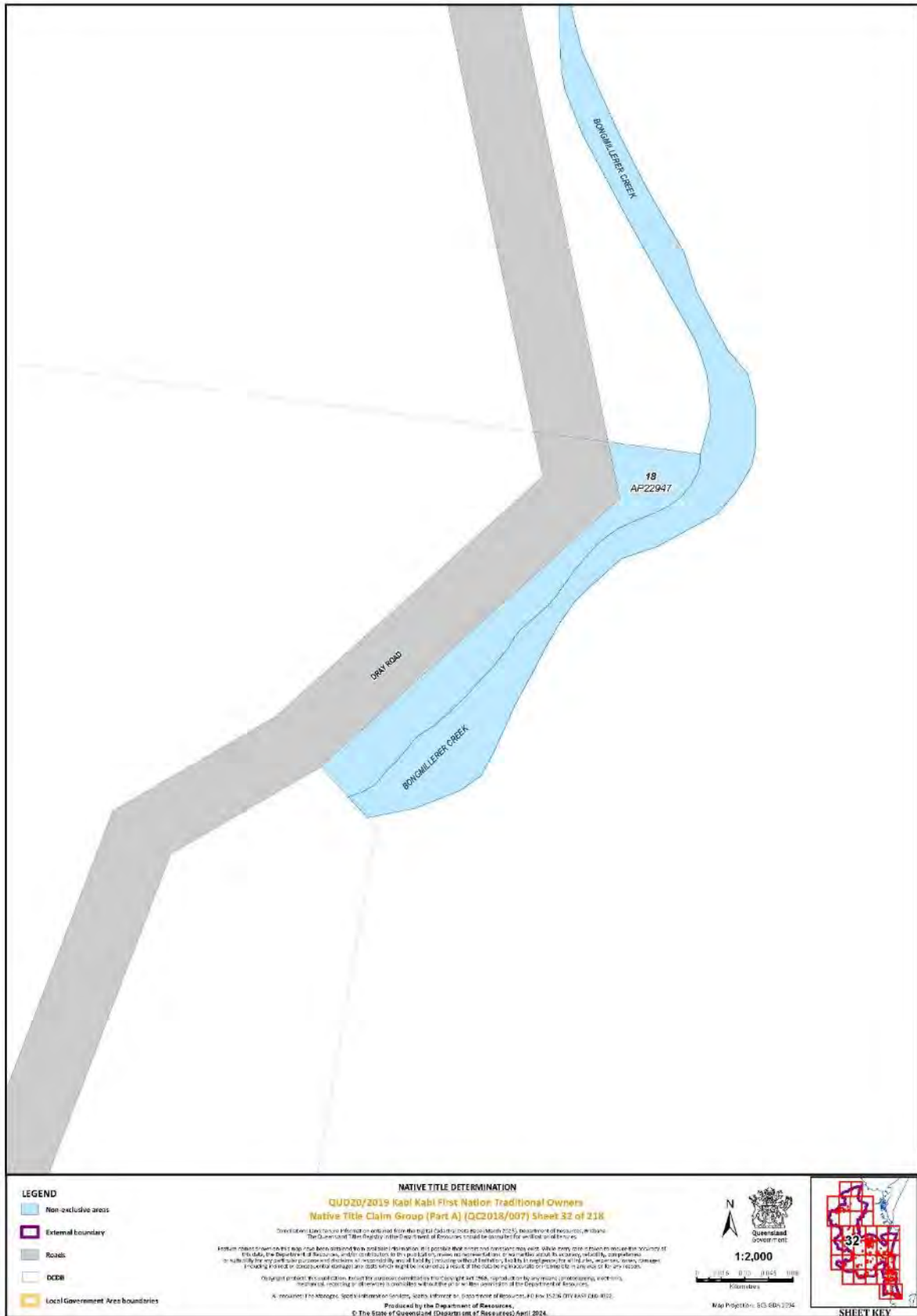


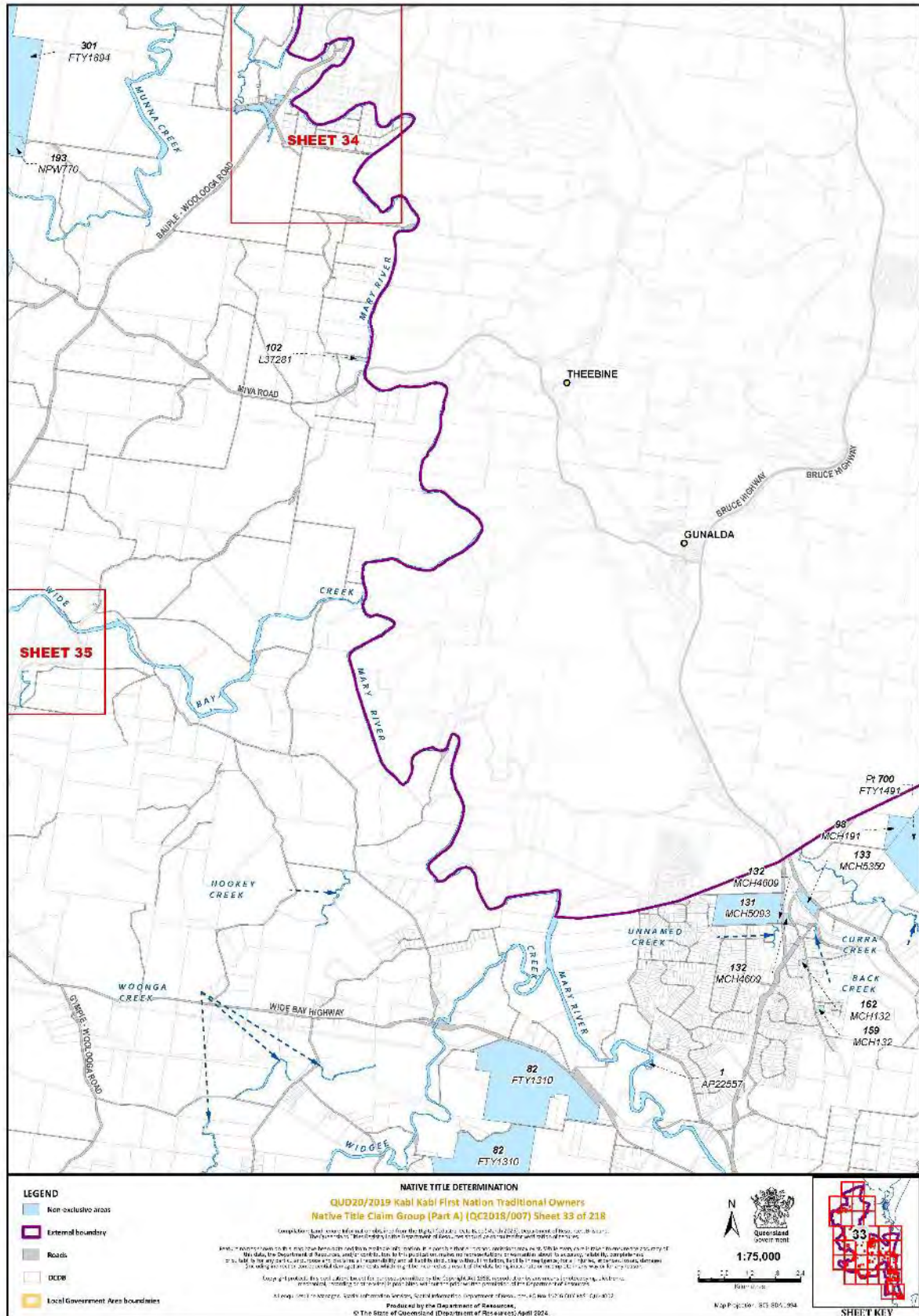


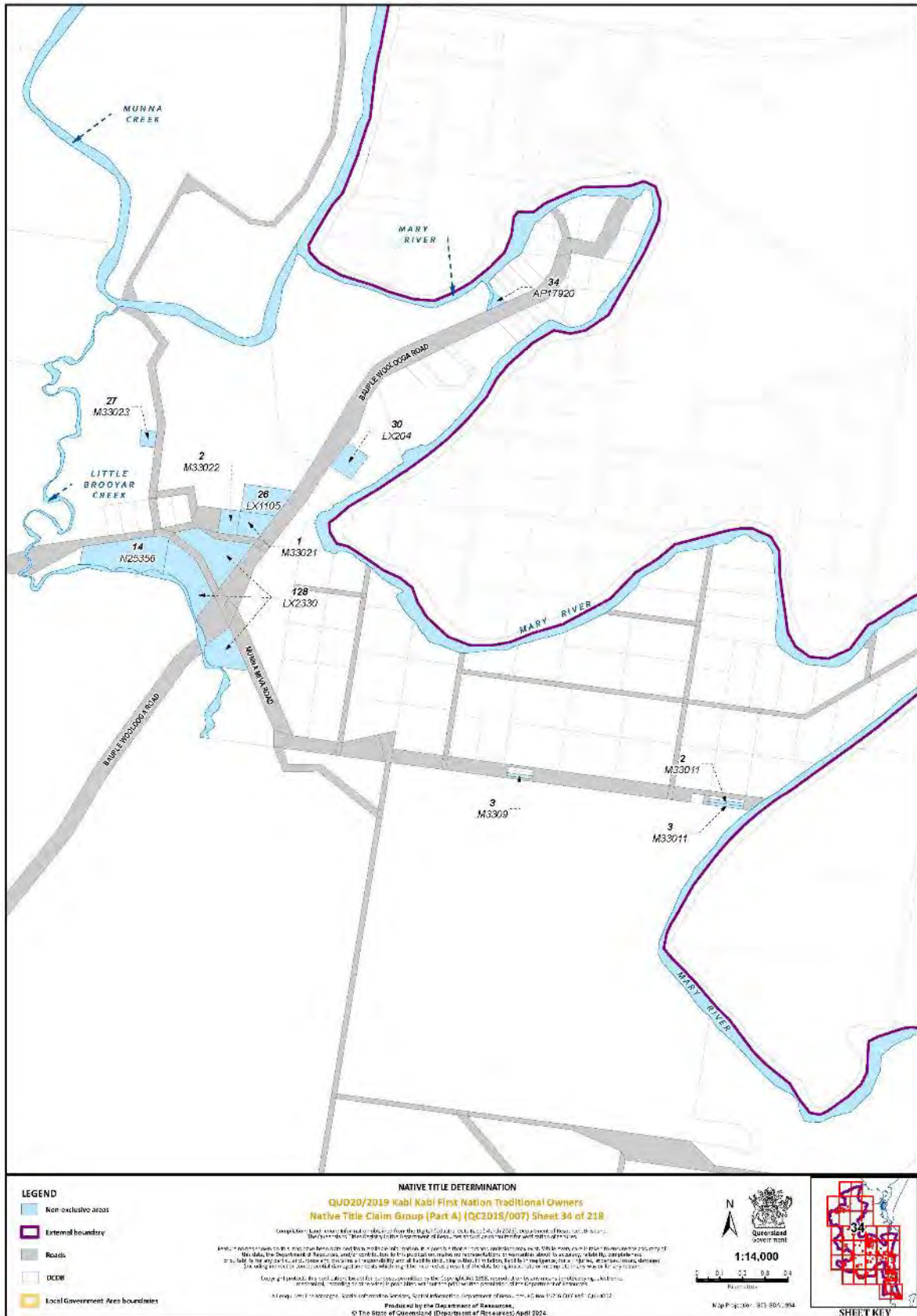










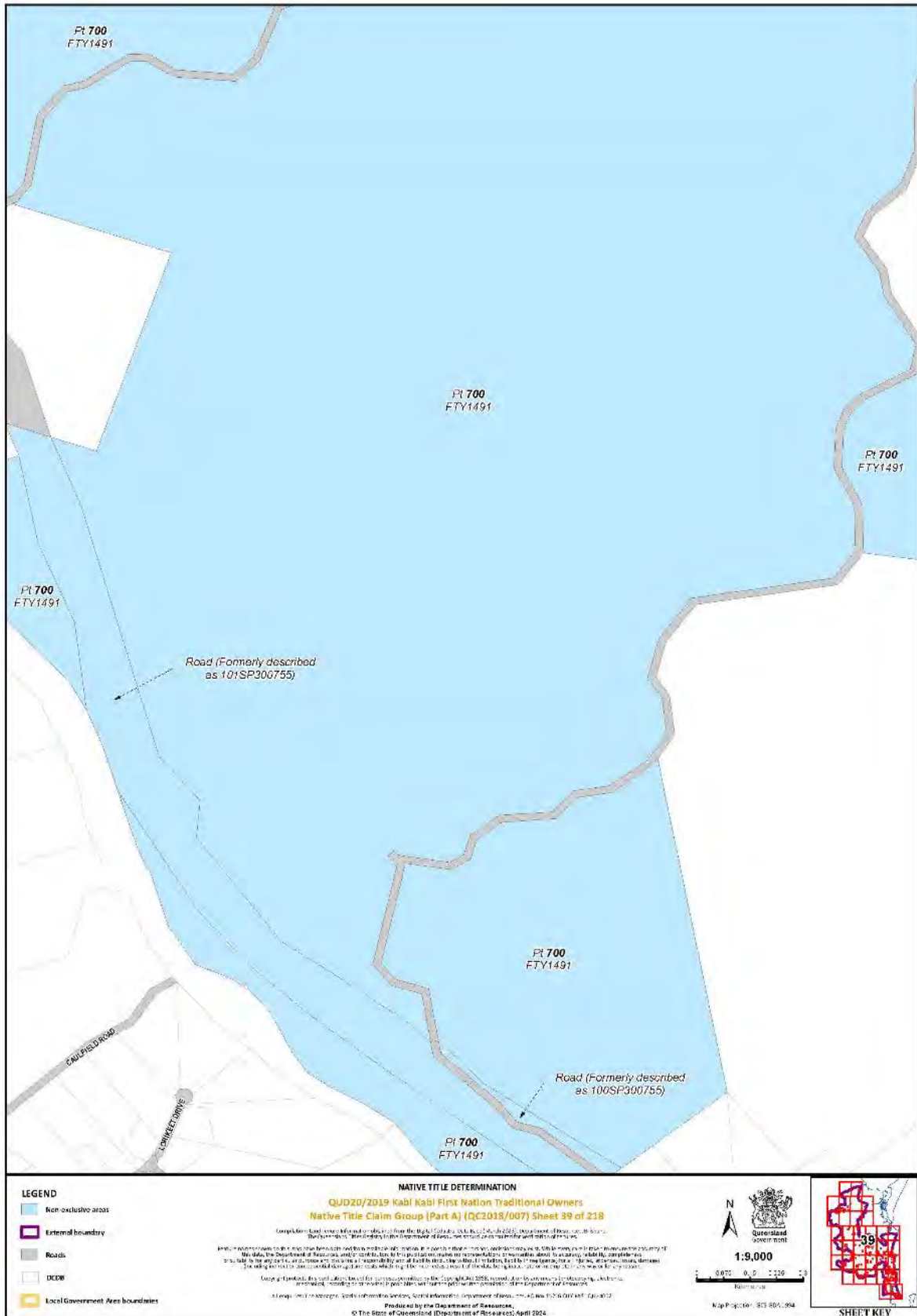










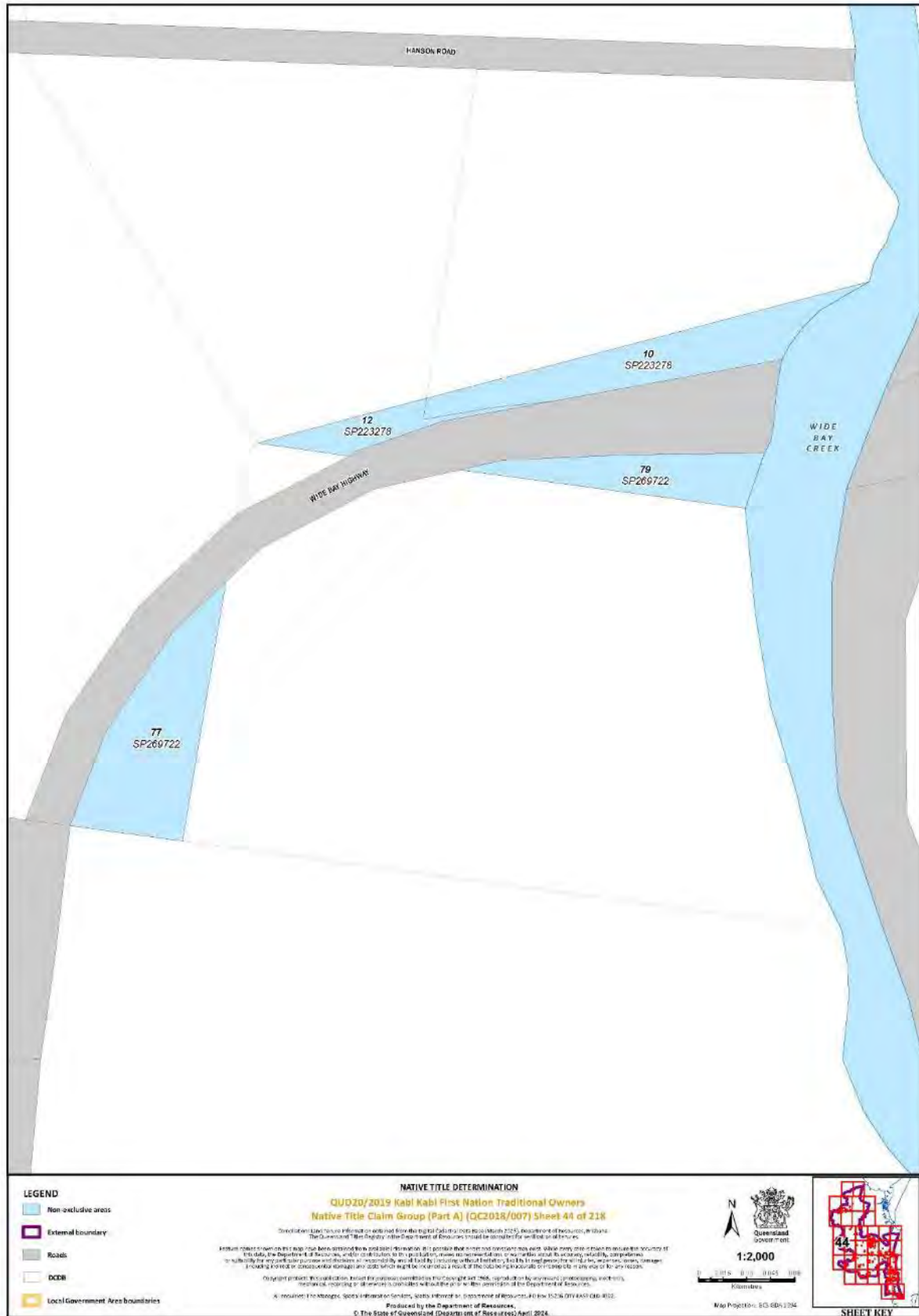


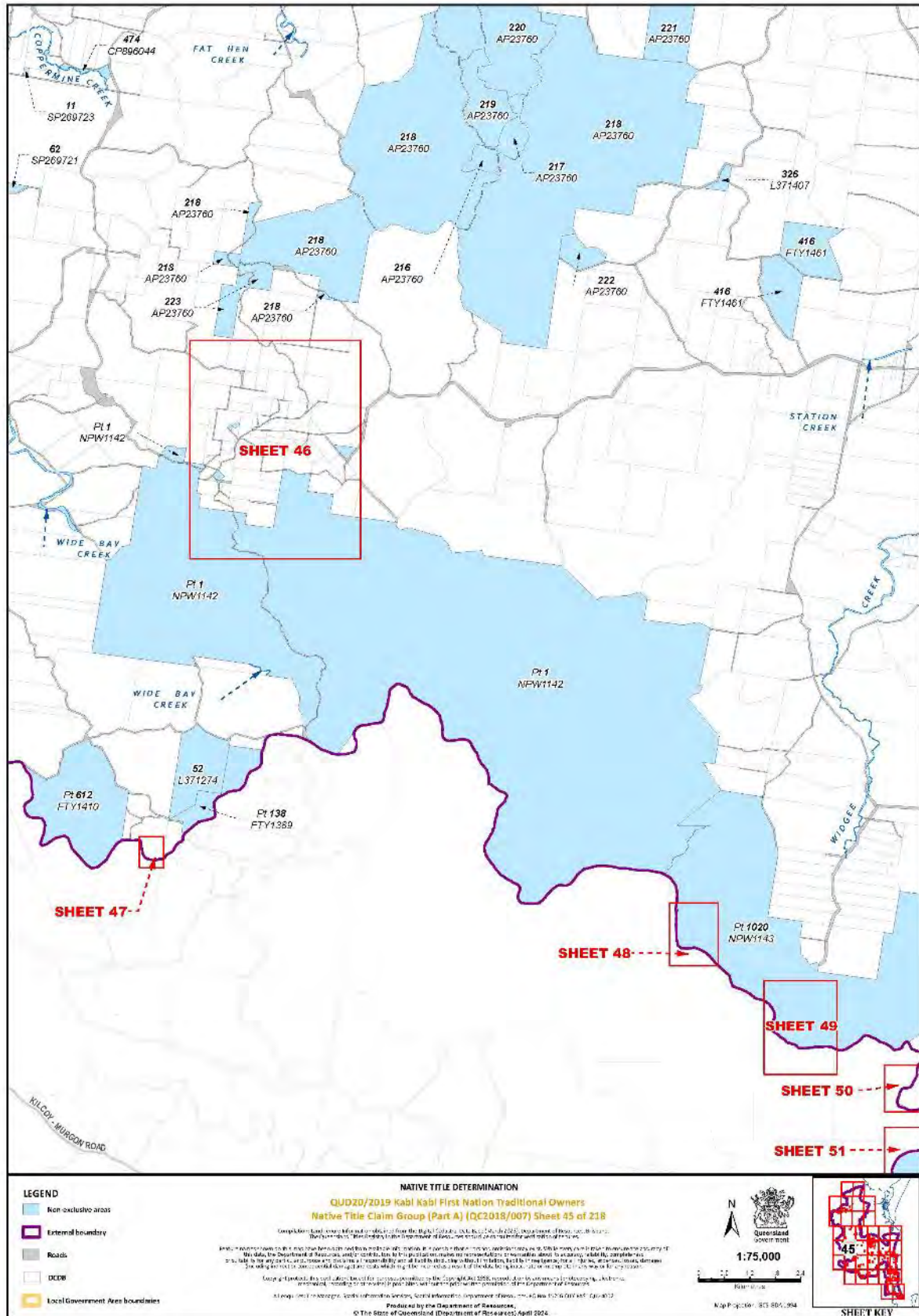




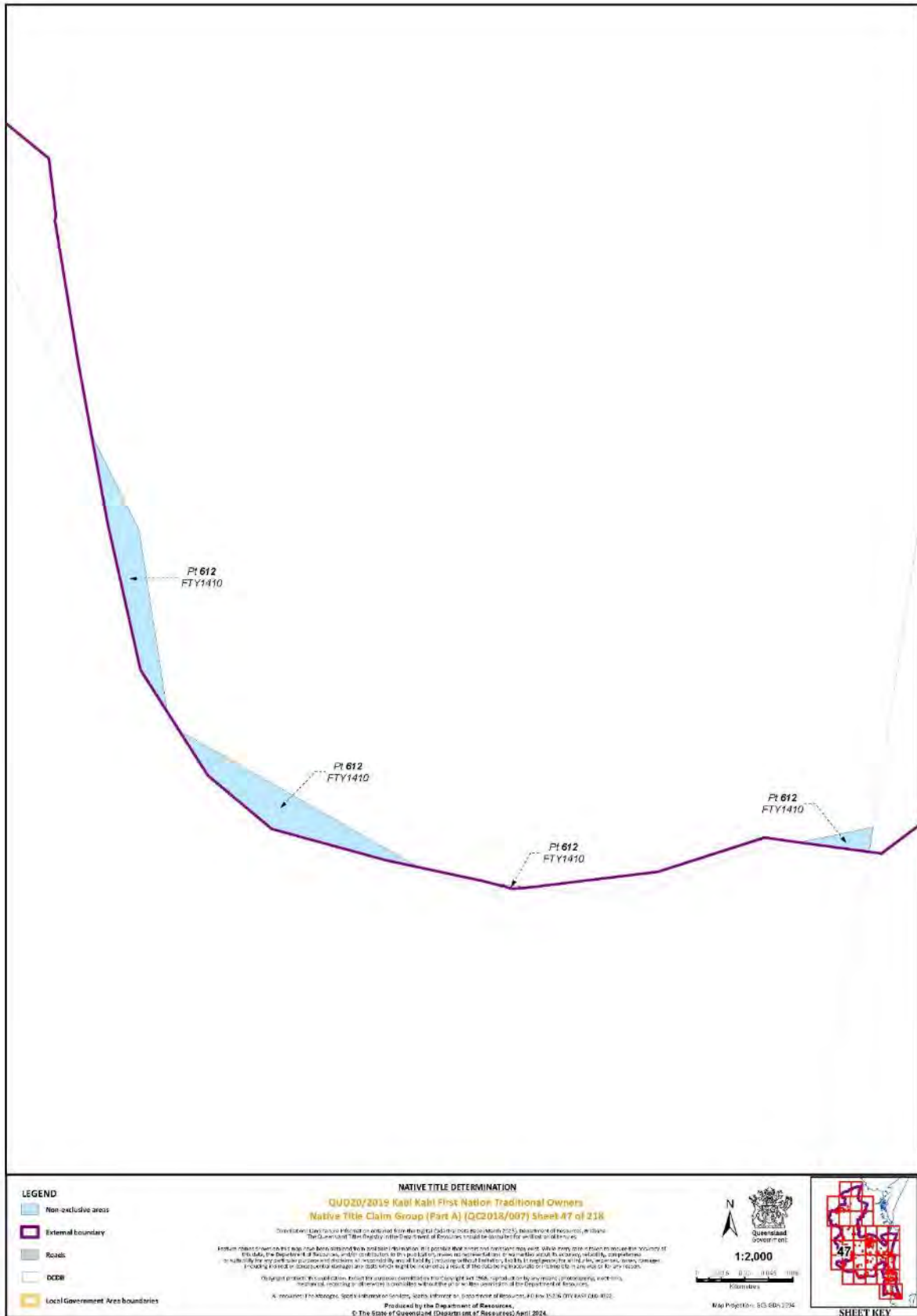


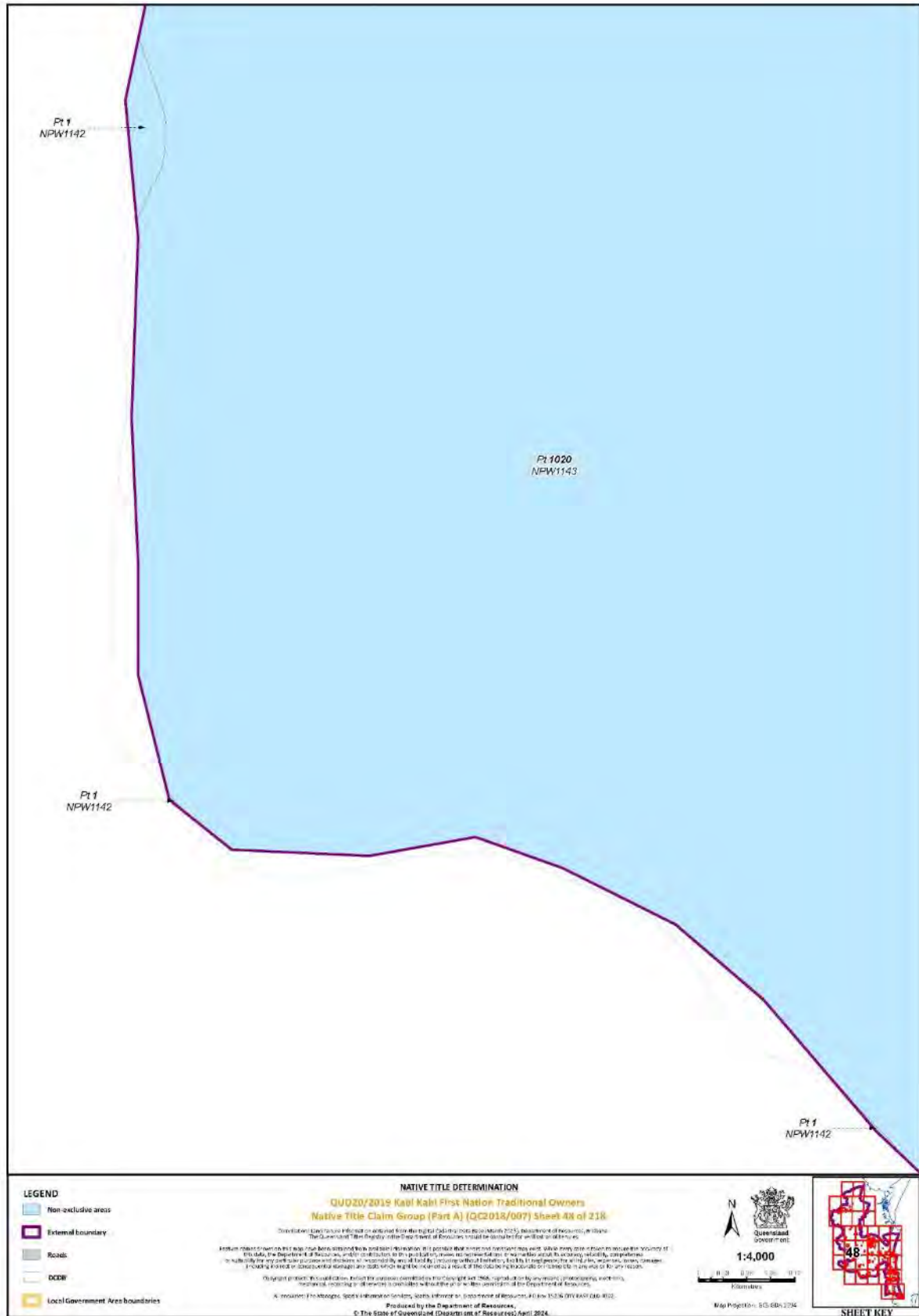


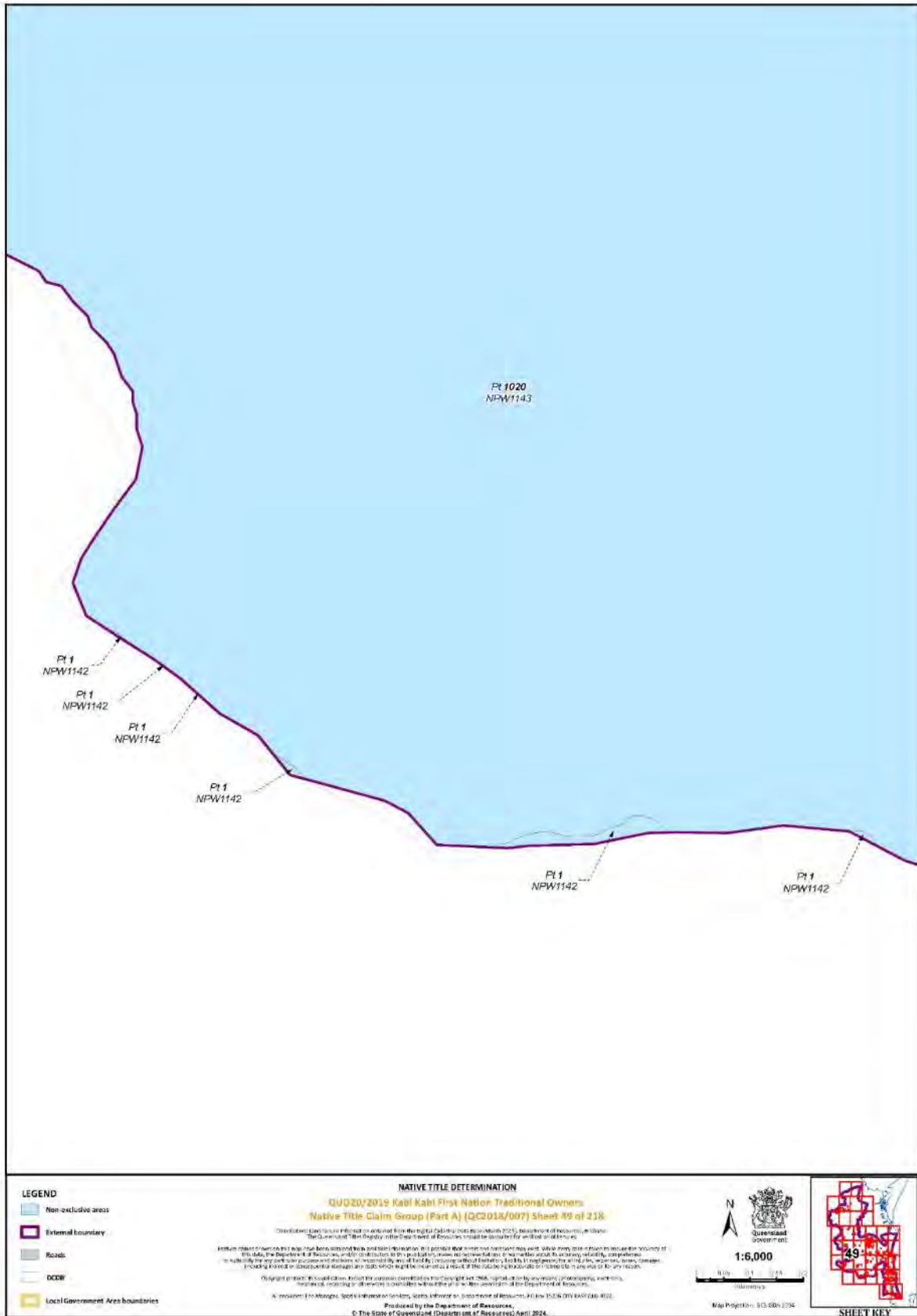




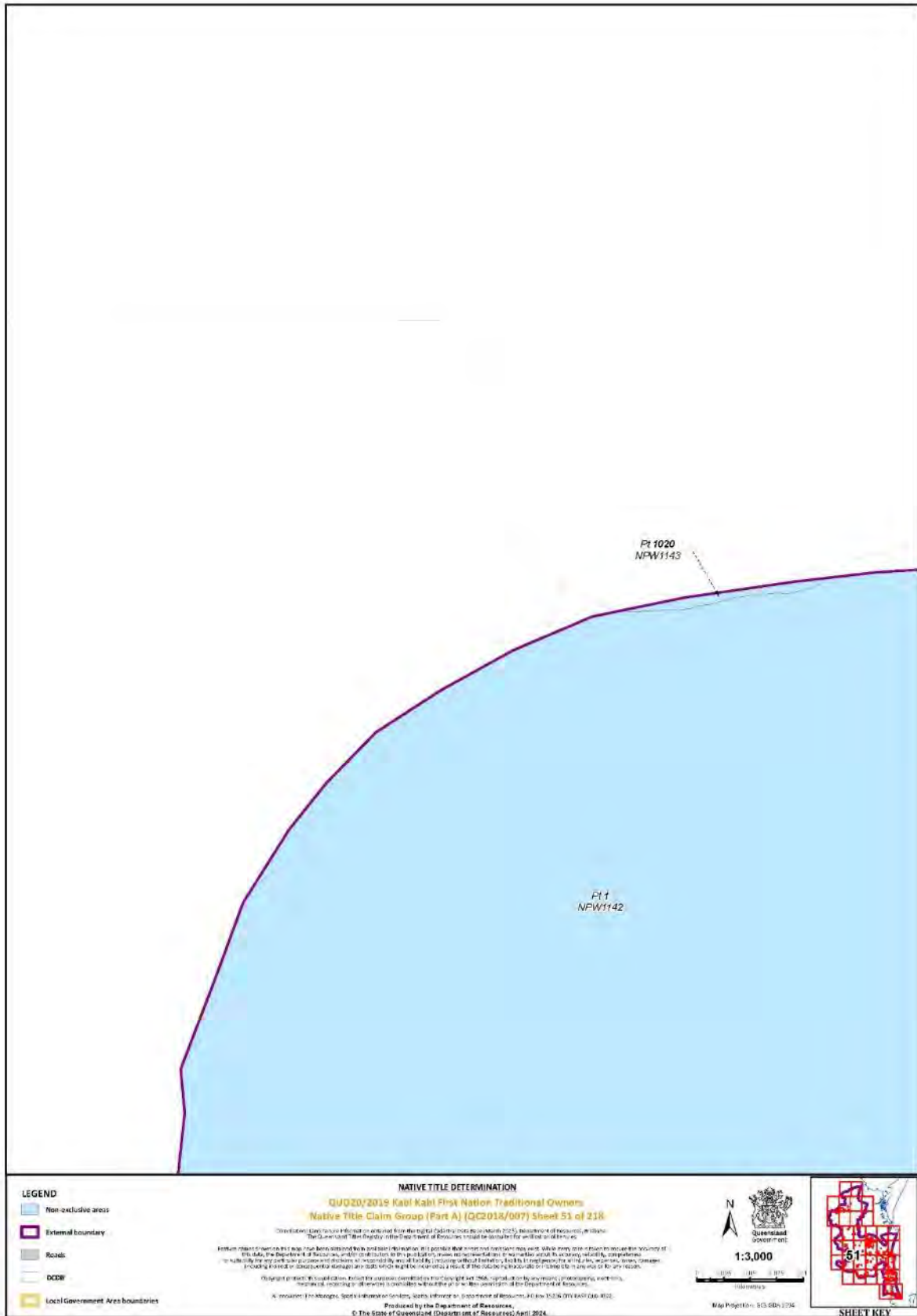


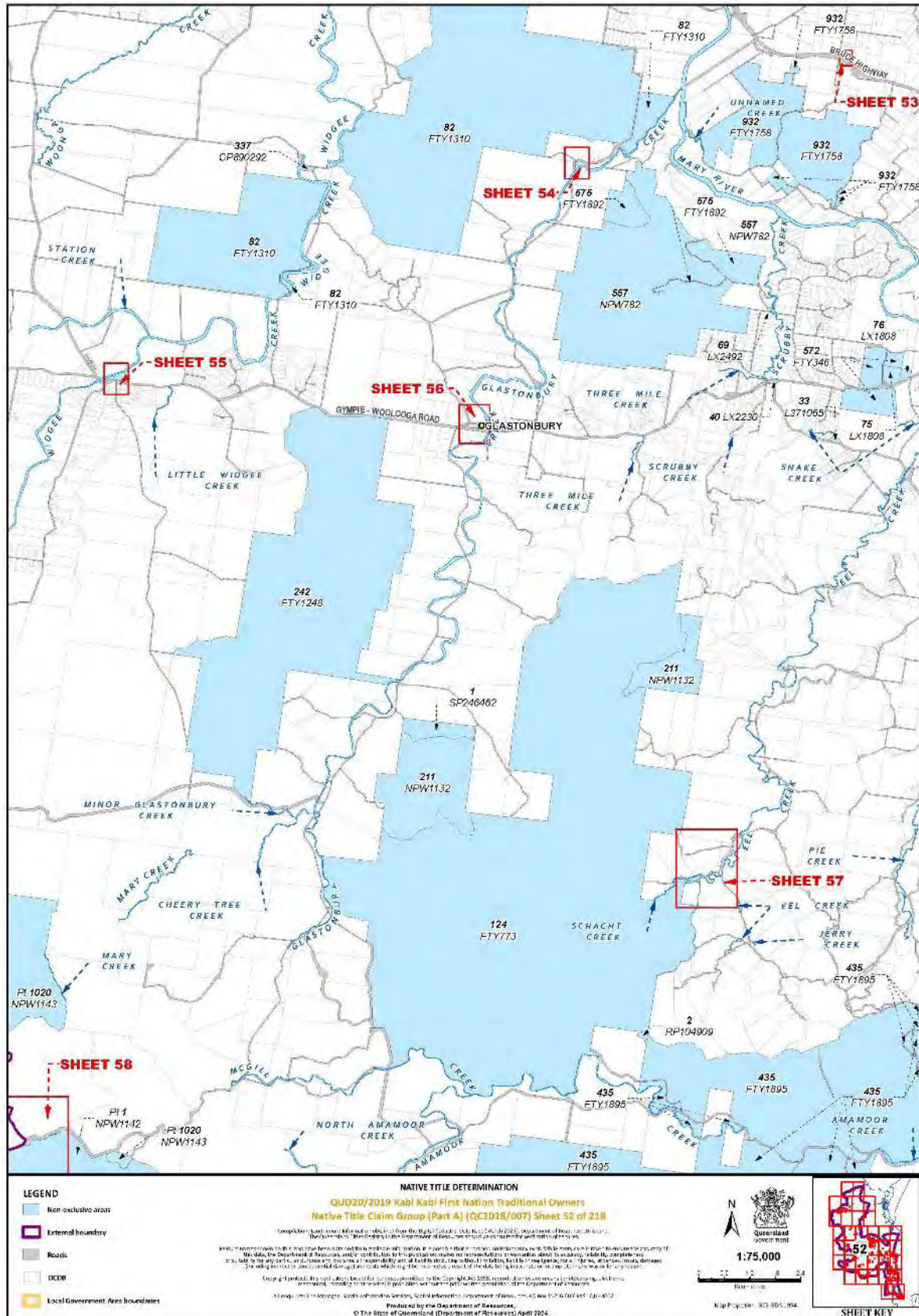


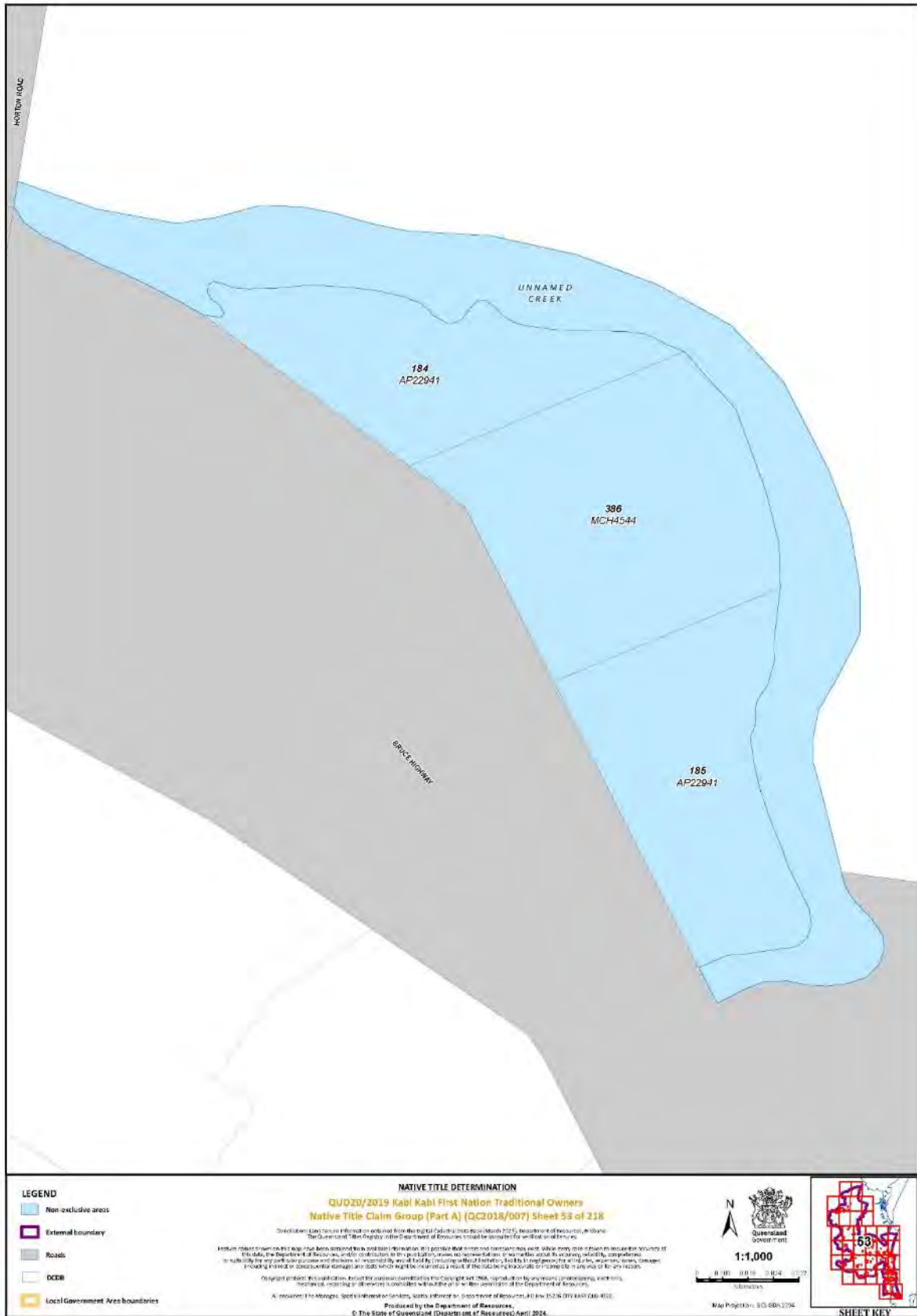






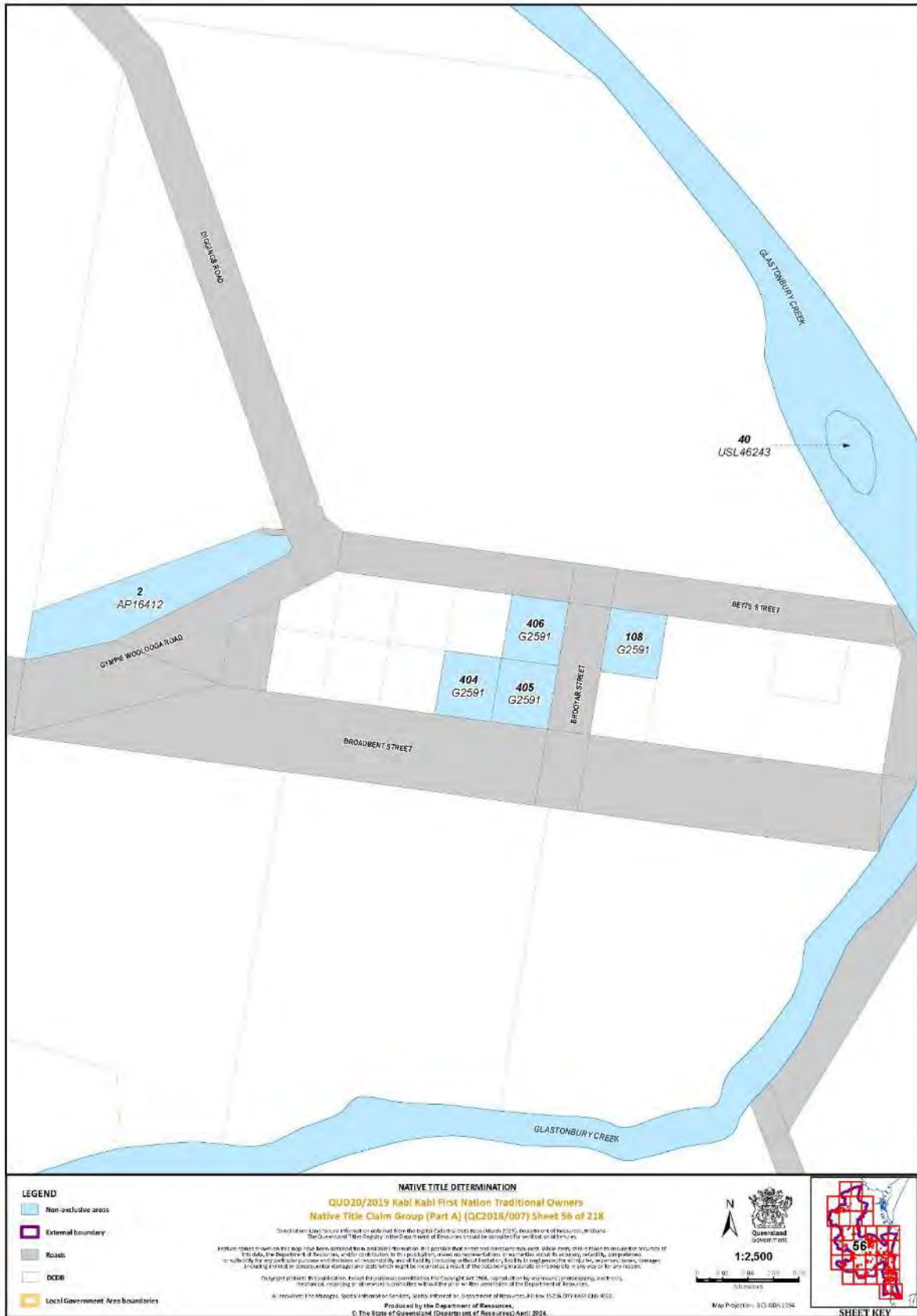




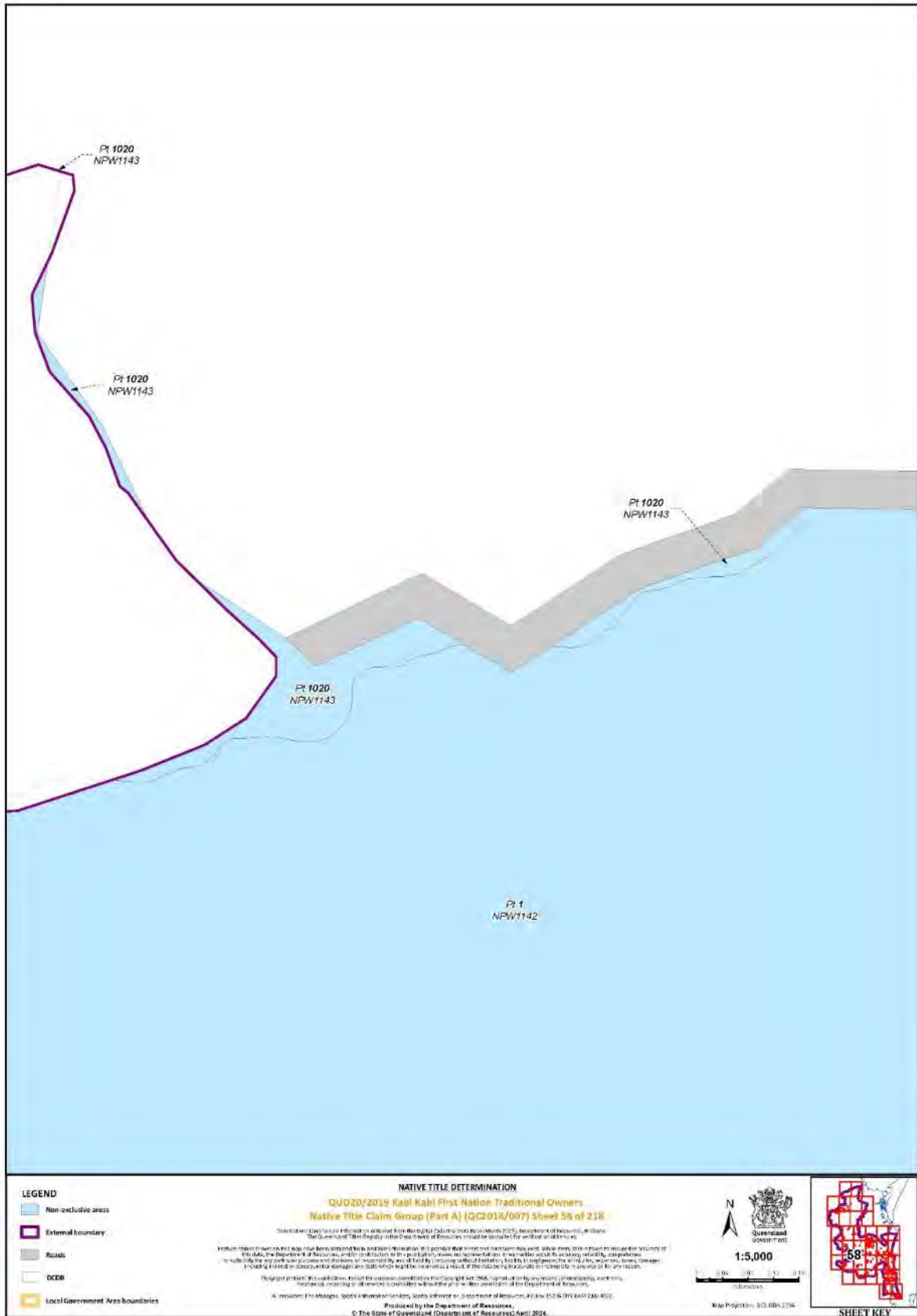


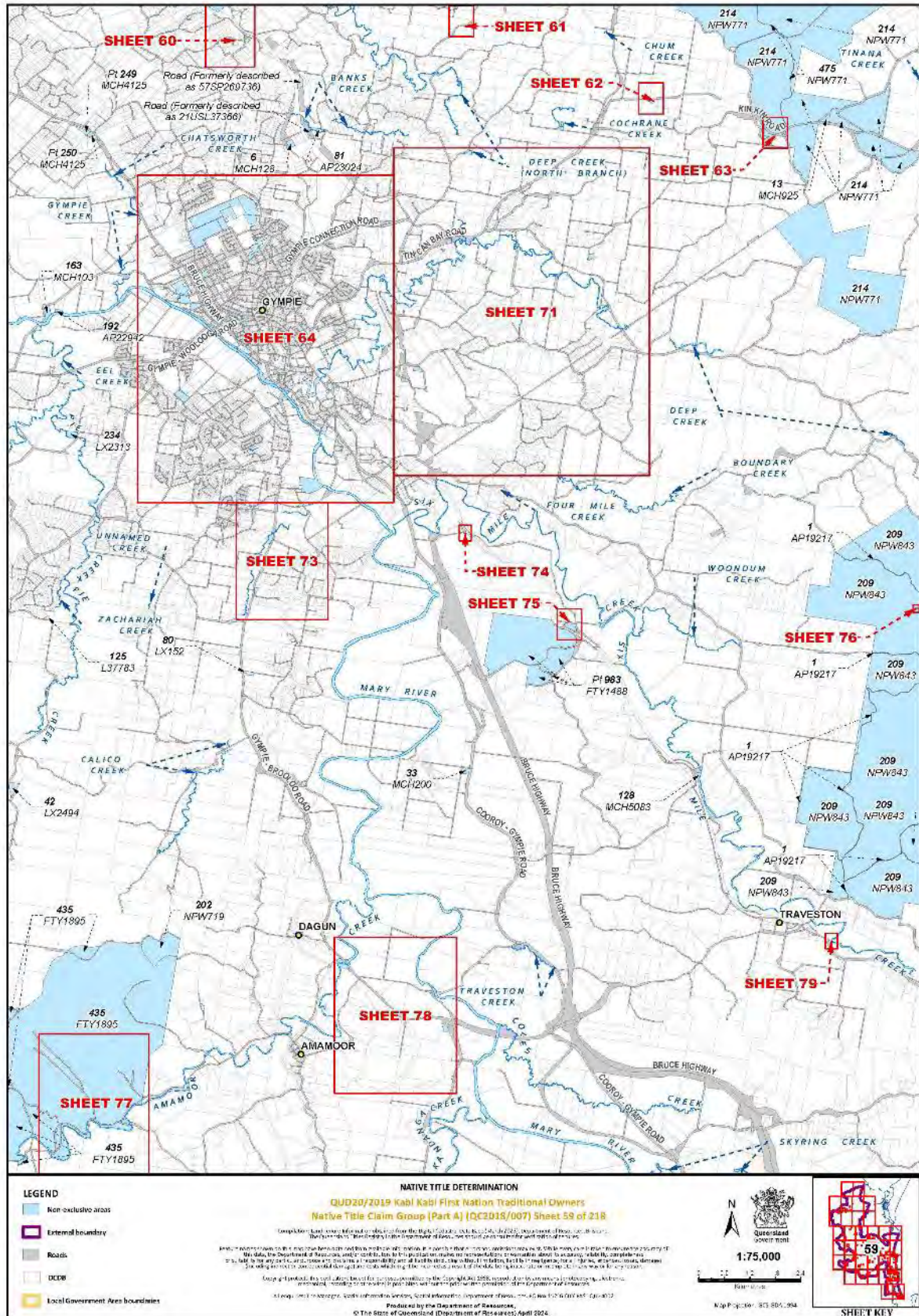




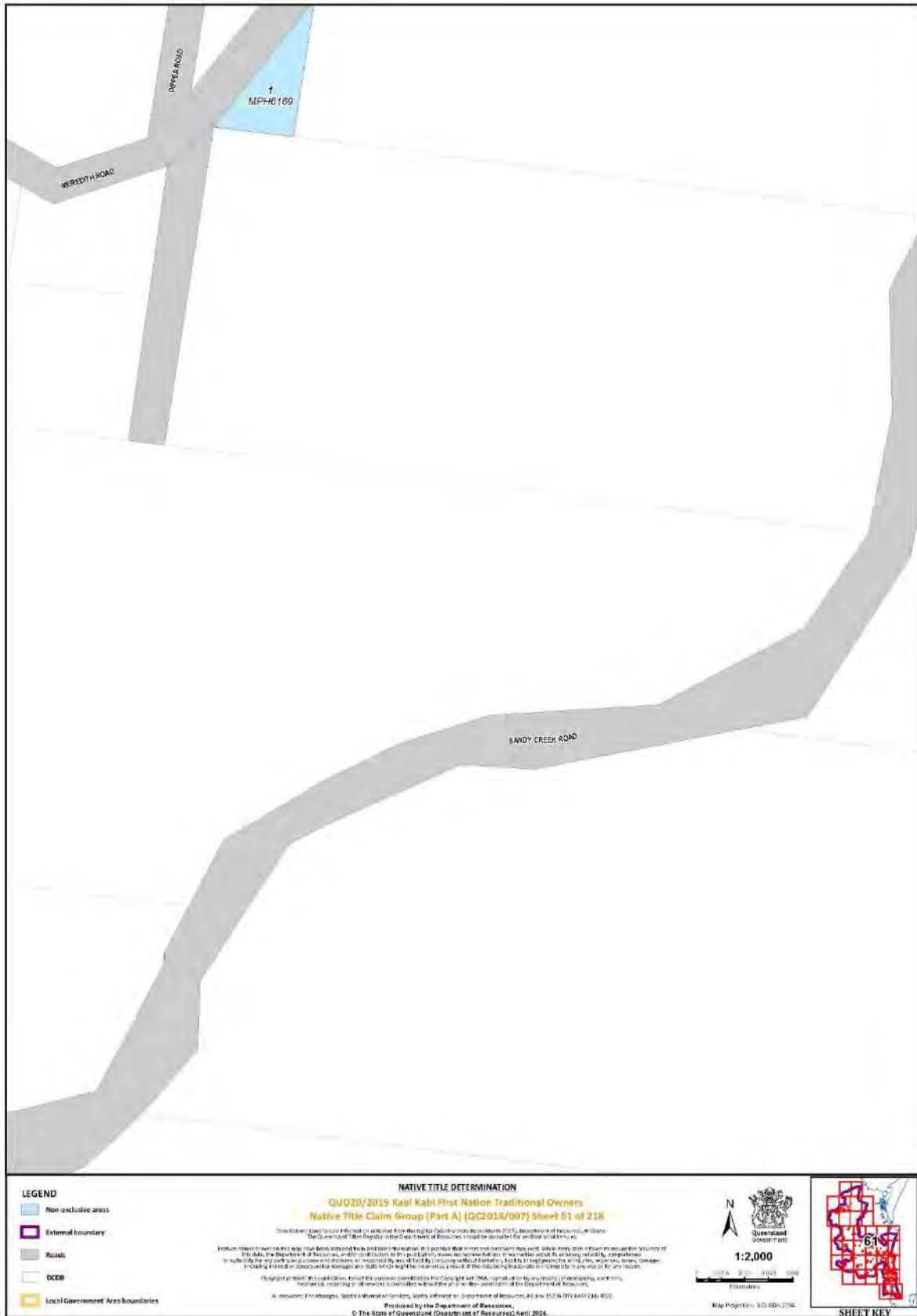


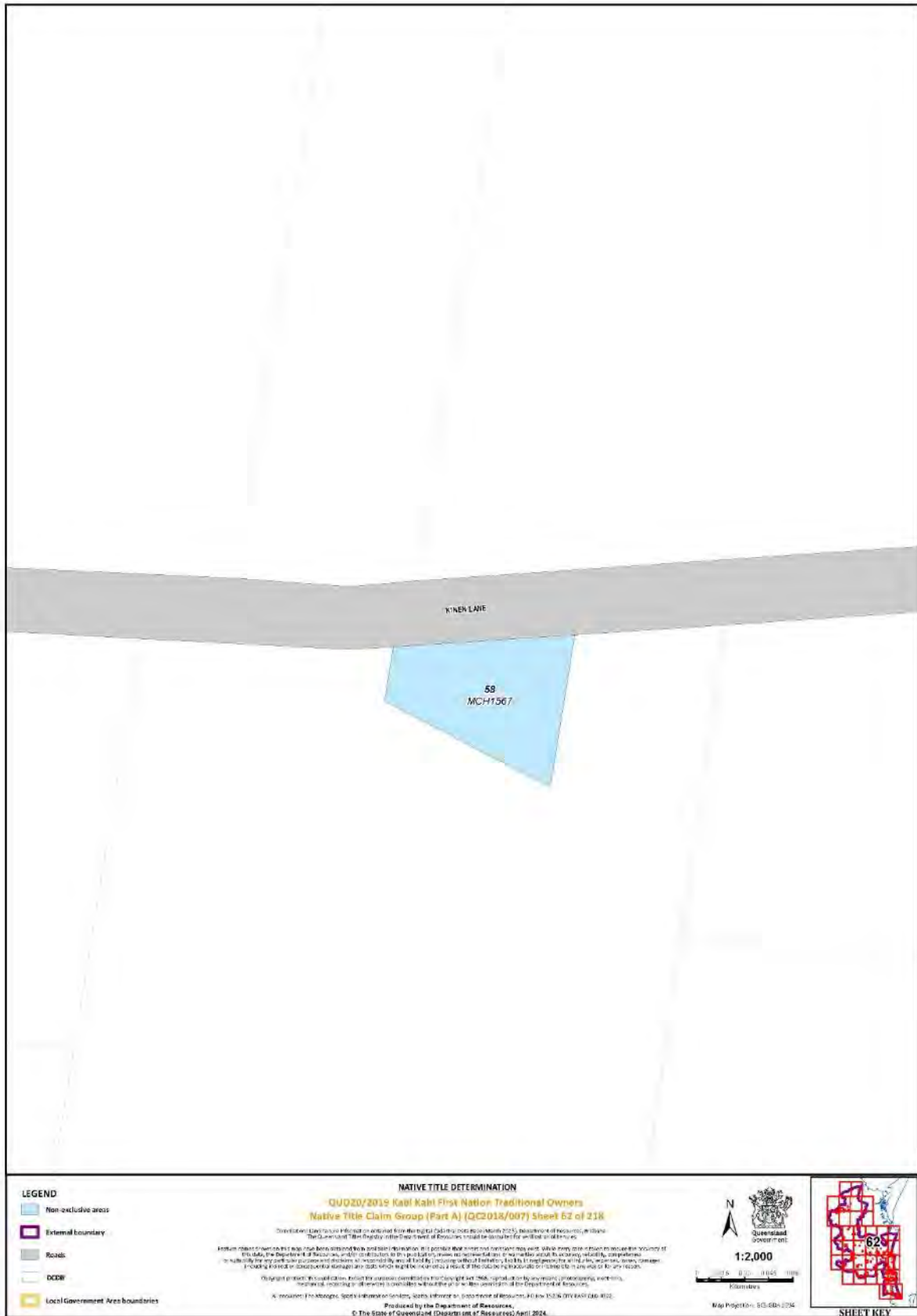


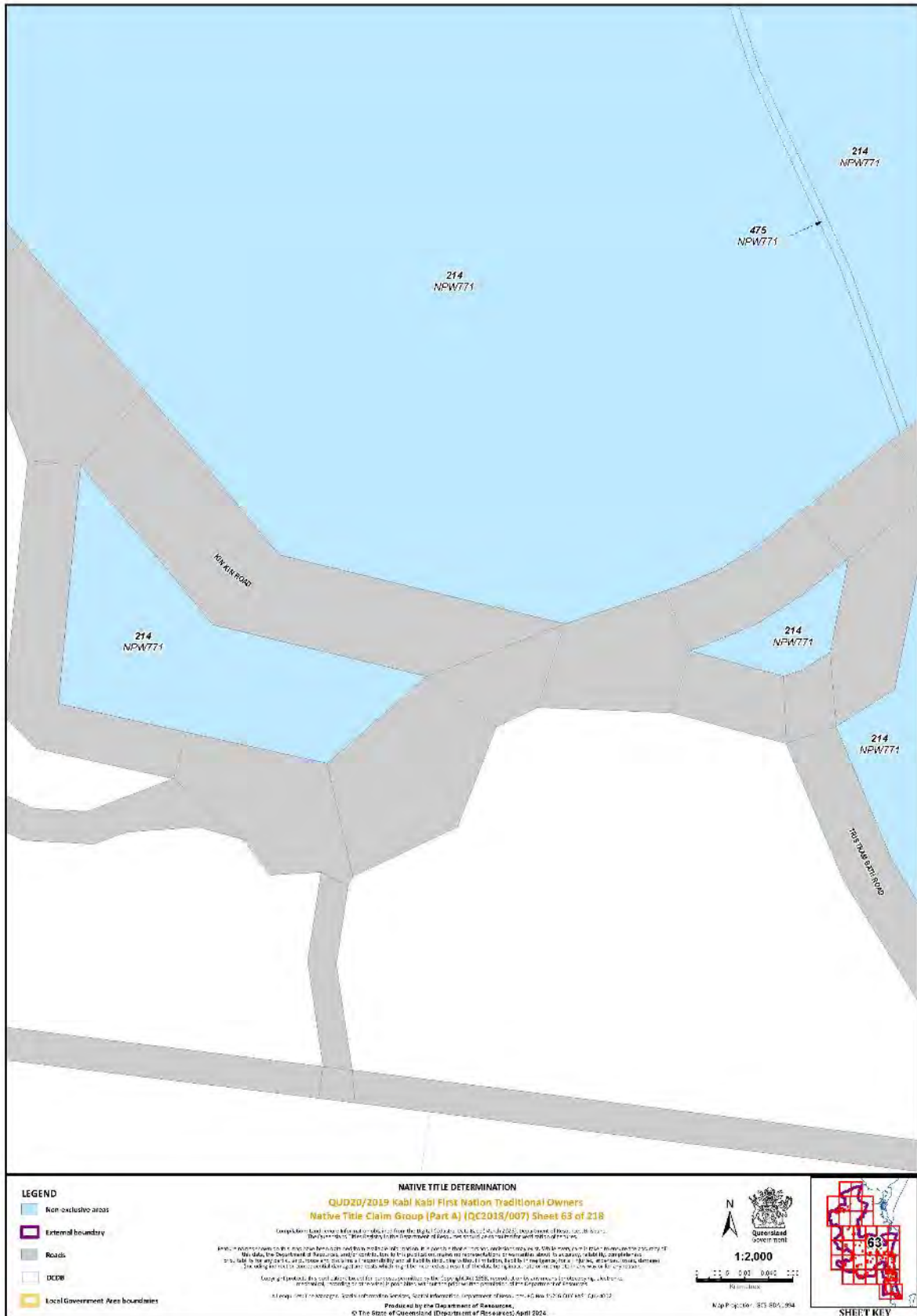




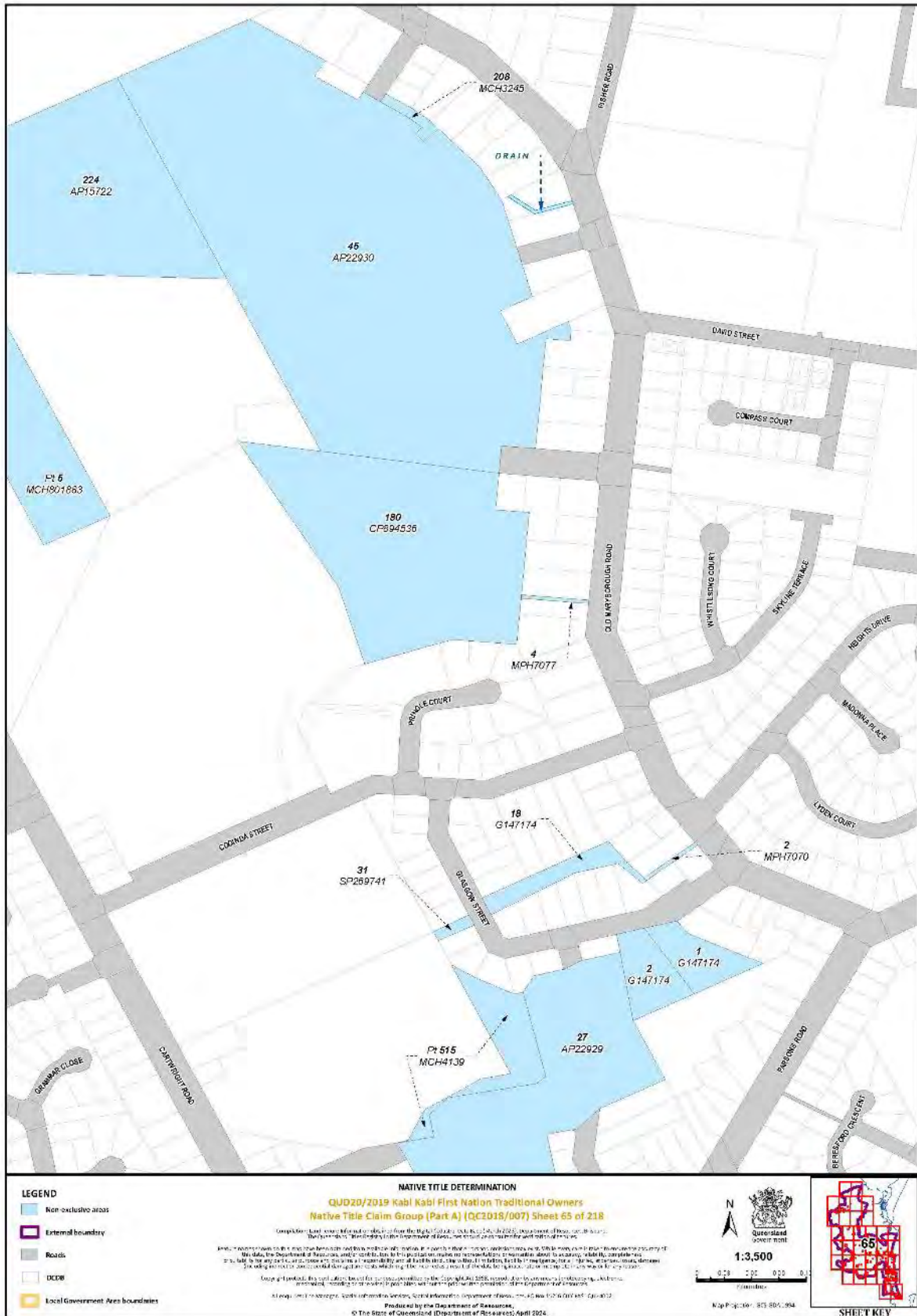










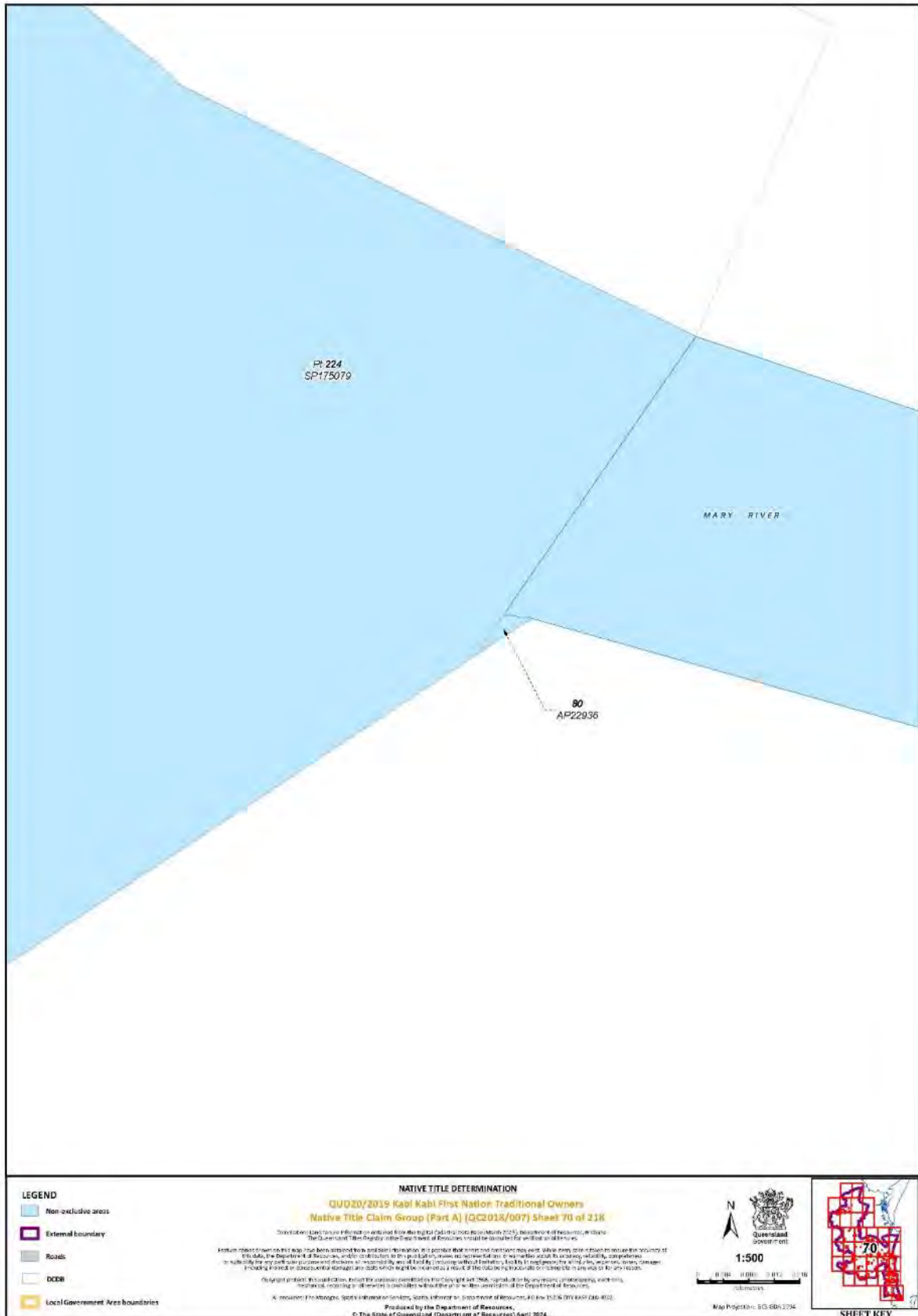


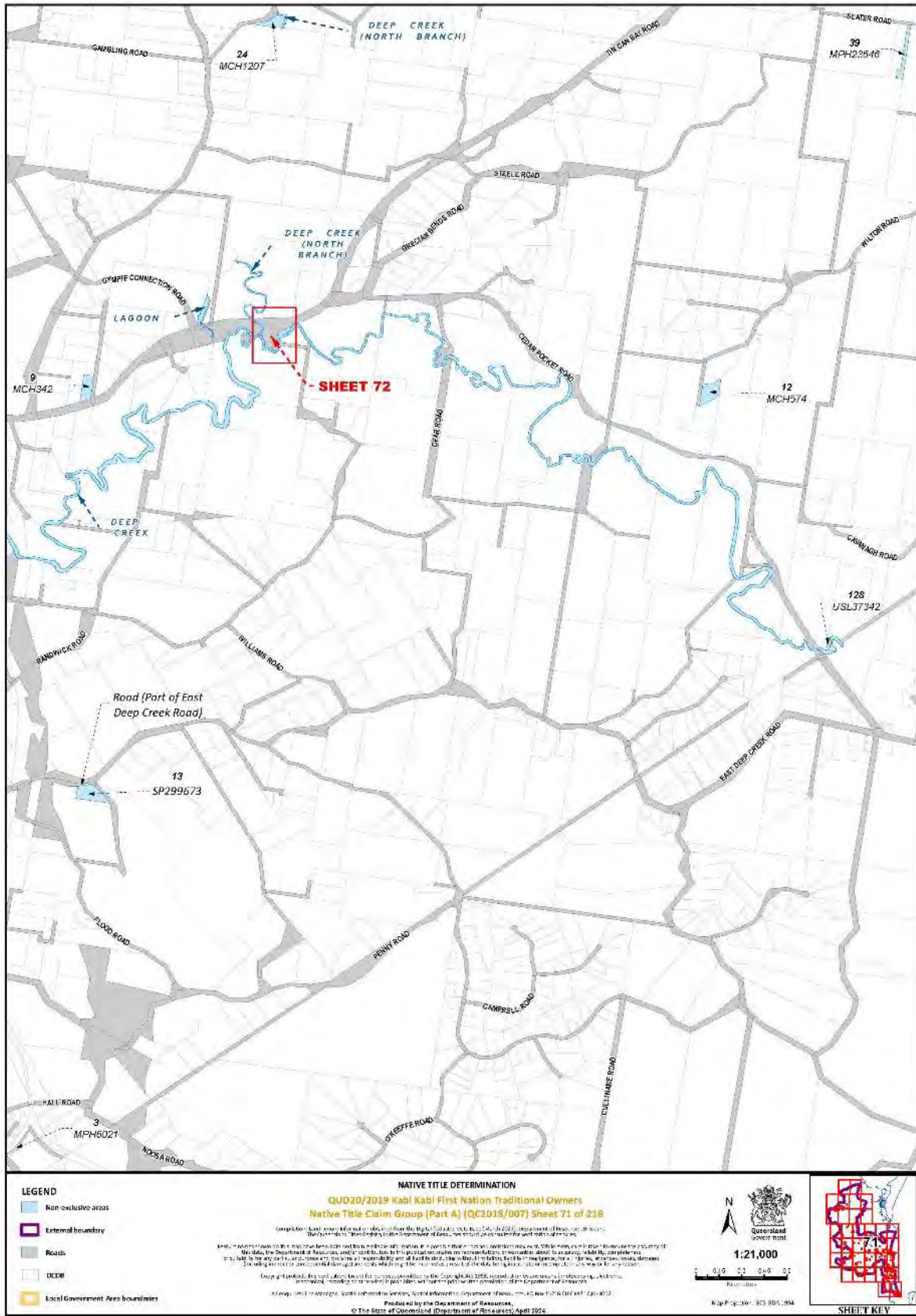




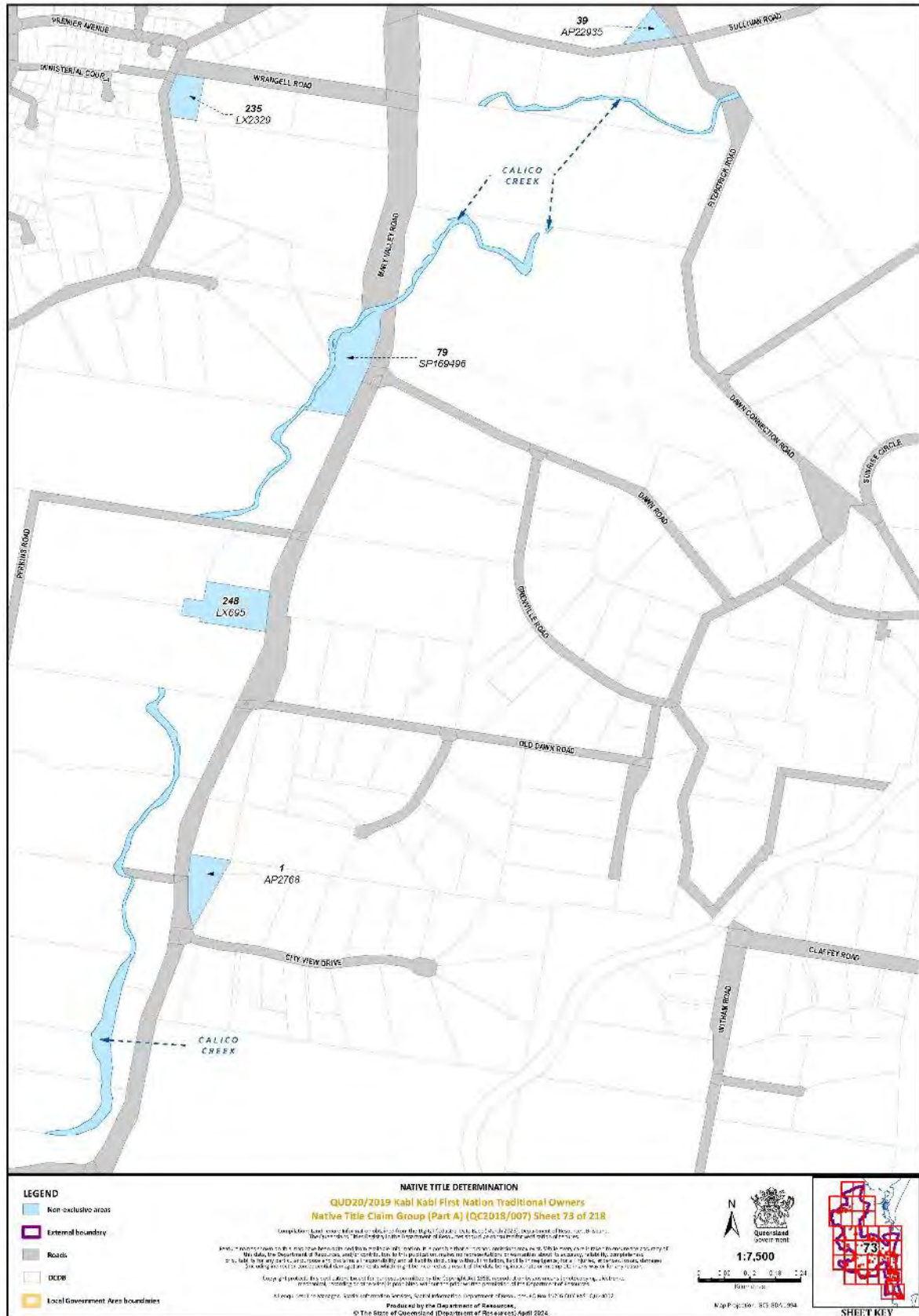


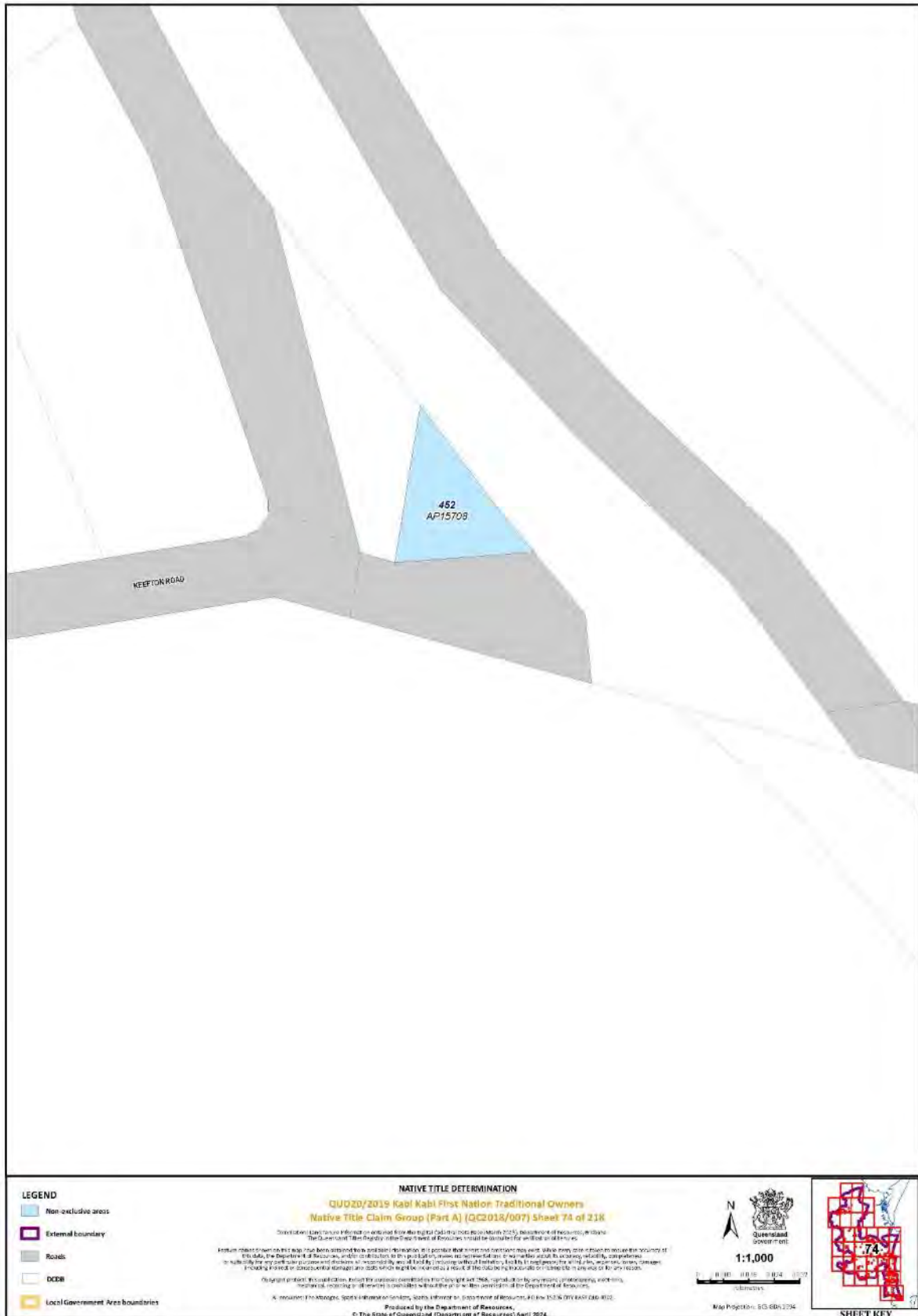




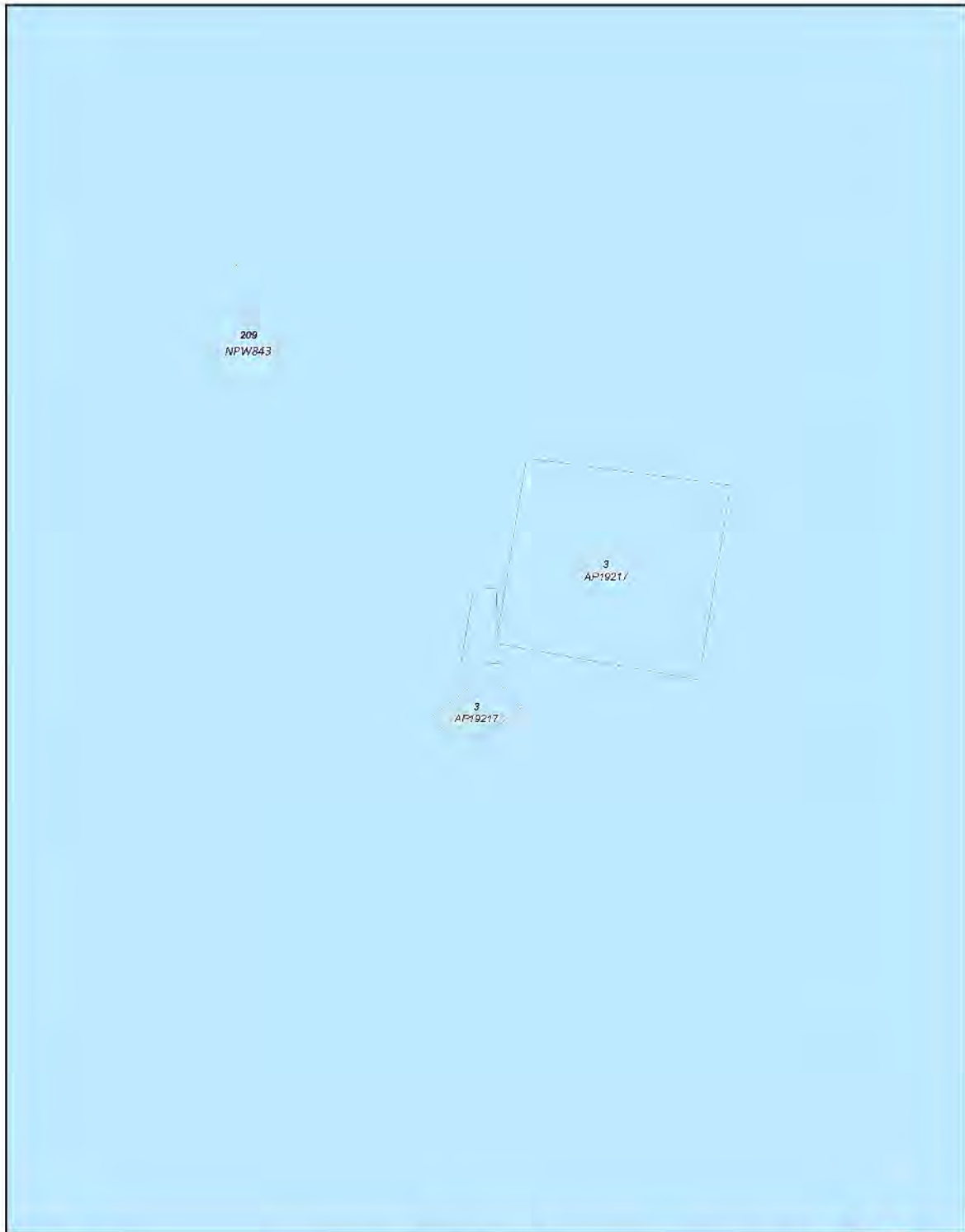












**NATIVE TITLE DETERMINATION**

**QUD20/2019 Kabi Kabi First Nation Traditional Owners  
 Native Title Claim Group (Part A) (QC2018/007) Sheet 76 of 218**

Copyright and other material contained in this map is the property of the Department of Resources and Energy Development, Queensland Government. All rights reserved. No part of this map may be reproduced, stored in a retrieval system, or transmitted in any form or by any means, electronic, mechanical, photocopying, recording, or by any information storage and retrieval system, without the prior written permission of the Department of Resources and Energy Development, Queensland Government.

**LEGEND**

- Non-exclusive areas
- External boundary
- Roads
- DCCB
- Local Government Area boundaries

**1:500**

0 200 400 600 800

Scale in metres



Queensland  
Government



**SHEET KEY**

Produced by the Department of Resources and Energy Development, Queensland Government, April 2024

