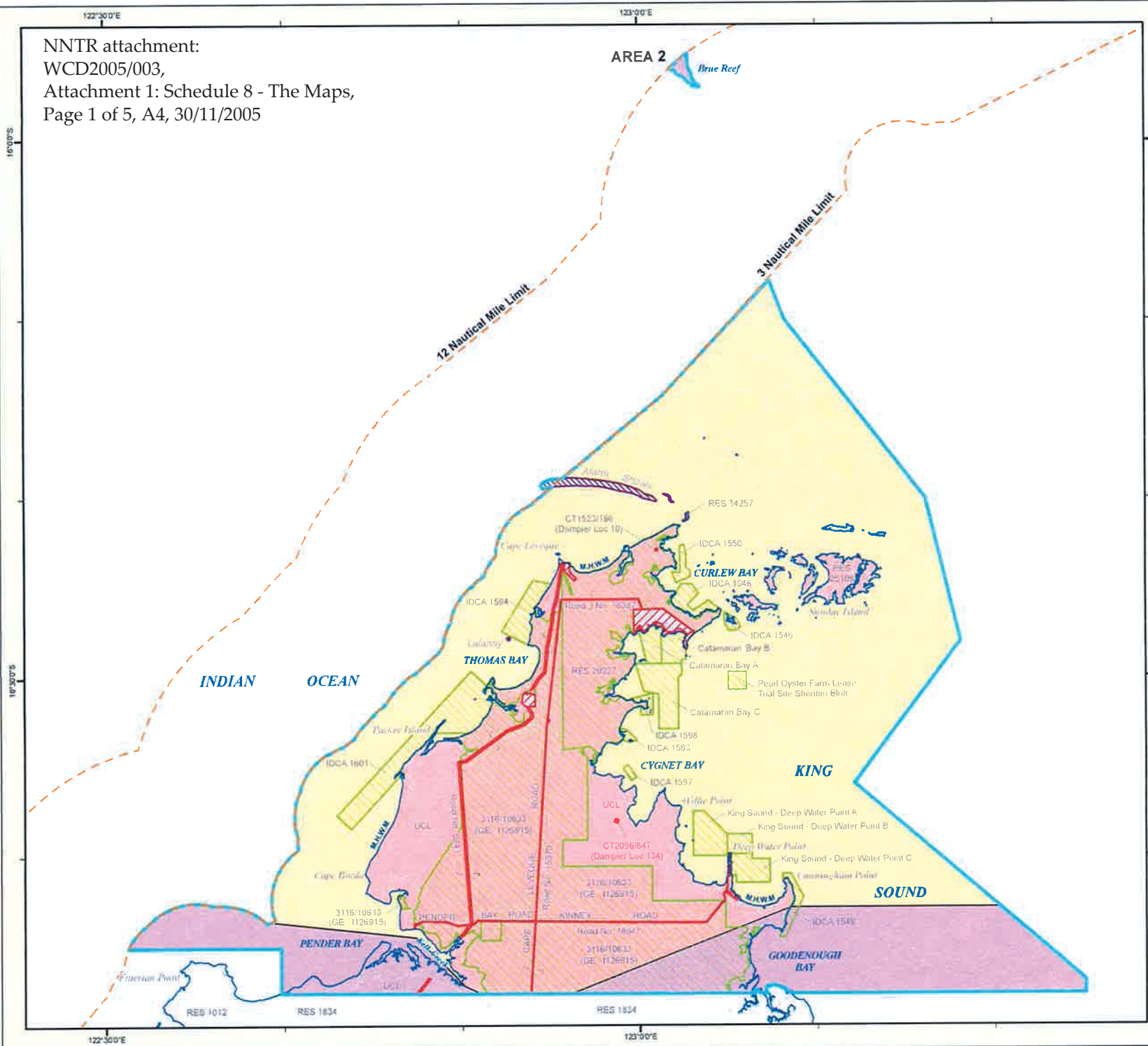


BARDI AND JAWI

DETERMINATION OF NATIVE TITLE

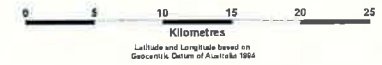
WAD 188 of 2006

SCHEDULE 8 - ATTACHMENT 1



LEGEND

	SCHEDULE 1	Determination Area Perimeter (Areas 1 & 2)
	SCHEDULE 2	Determination Area Exclusions
	SCHEDULE 3	Where Native Title is Exclusive Possession
	SCHEDULE 4	Where Native Title is not Exclusive Possession
	SCHEDULE 4A	Where Native Title is the Right to Protect
	SCHEDULE 5	Where Native Title does not Exist
	SCHEDULE 7	Other Interests (Parts 1, 2, 3, & 4)



DATA SOURCES

Cadastral and Tenure information sourced from Landgate Spatial Catalogue Database (SCDB) January 2010.
Administrative boundaries are sourced from the Landgate Administrative Boundaries Dataset.
Topographical data sourced from the PSMA Dataset.
Road names sourced from Landgate Road Centreline Dataset.
Mining Tenement data sourced from DuR. Data ensures contact: rod.rob@du.gov.au
Petroleum data sourced from DuR. Data ensures contact: petroleum.mapping@du.gov.au
Coastlines and shorelines are interpreted from aerial photography or recorded from ground surveys.
Orthophoto sourced from SkyView WA or other available sources.
SICR water data © Commonwealth of Australia (Geoscience Australia) 2008.
Local Authority's territorial at Low Water Mark (LWM) unless otherwise specified.
Pastoral Leases terminate 40 metres above High Water Mark (HWM) unless otherwise specified.
Islands shown are Indiscriminate Crown Land (ICL) unless otherwise specified.
3 and 12 Nautical Mile Limits sourced from Australian Maritime Boundaries, 2006.
Main Shoals sourced from Landgate.
Approximate Location of Lakeview signed from NNTT mapping supplied to the Federal Court.
Pearl Oyster Farm Leases, Fishing and Aquaculture Leases sourced from Department of Fisheries, Feb-2007 and May 2010.



DISCLAIMER

For info related purposes only. This map is a pictorial representation of data extracted from Landgate Databases and is intended to be an overview of general geographical information.
Waterway shown on this map do not necessarily depict an exact coastline boundary.
Native title application boundaries, interpolated from descriptions held by the National Native Title Tribunal (NNTT) and Federal Court.
Reference should be made to the NNTT or to a statement of the boundary for any legal purposes.
In the event of any discrepancy between the written application boundary description and the areas depicted on this map, the written description shall take preference as the maps and/or enlargements are indicative only.

NATIVE TITLE SPATIAL SERVICES
PRODUCED 22/07/2010

NNTR attachment:
WCD2005/003,
Attachment 1: Schedule 8 - The Maps,
Page 2 of 5, A4, 30/11/2005

BARDI AND JAWI

DETERMINATION OF NATIVE TITLE

WAD 188 of 2006

SCHEDULE 8 - ATTACHMENT 1

Enlargement 1

LEGEND	
	SCHEDULE 1 Determination Area Perimeter (Areas 1 & 2)
	SCHEDULE 2 Determination Area Exclusions
	SCHEDULE 3 Where Native Title is Exclusive Possession
	SCHEDULE 4 Where Native Title is not Exclusive Possession
	SCHEDULE 4A Where Native Title is the Right to Protect
	SCHEDULE 5 Where Native Title does not Exist
	SCHEDULE 7 Other Interests (Parts 1, 2, 3, & 4)



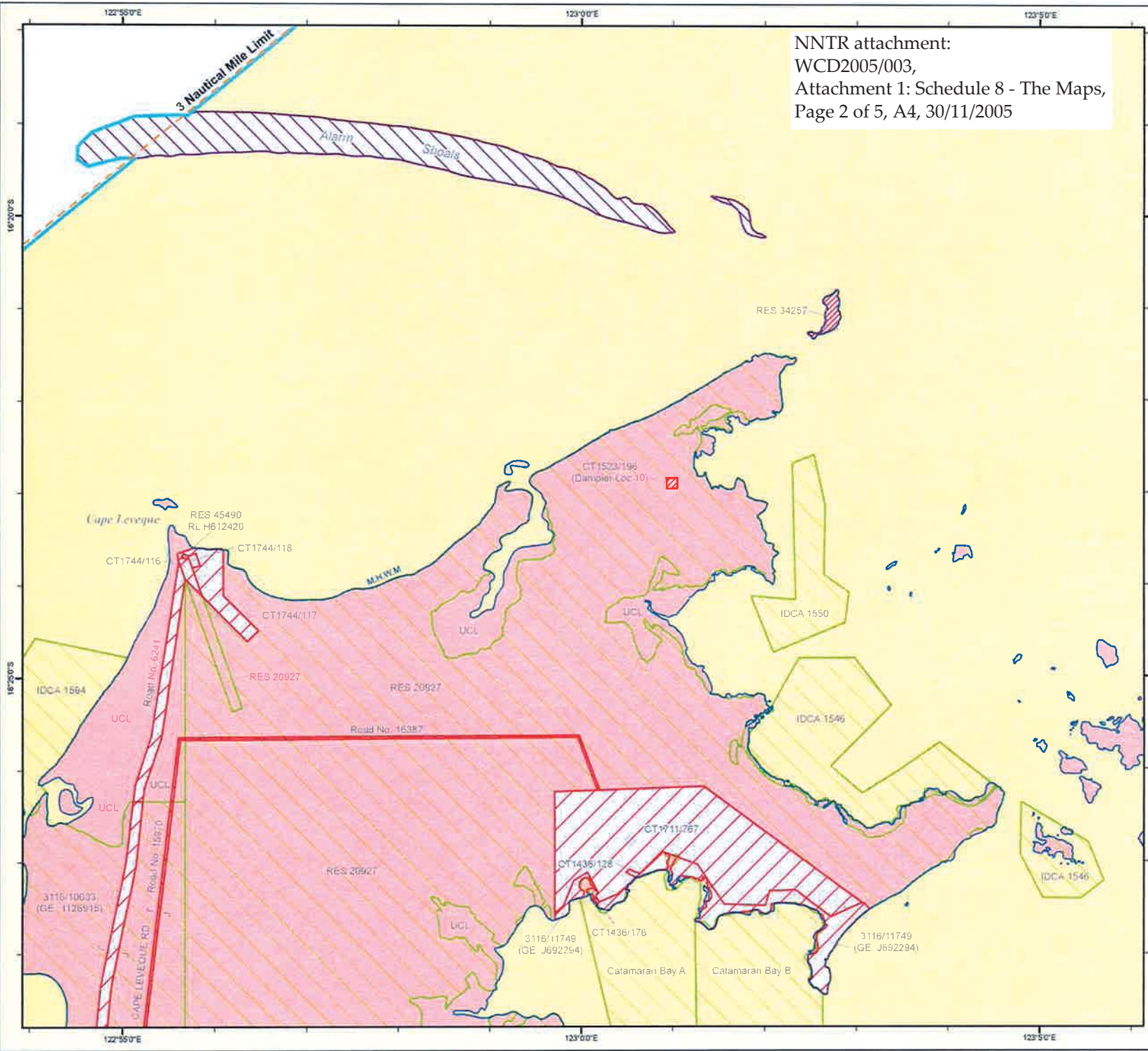
DATA SOURCES
Cadastral and Tenure information sourced from Landgate Spatial Cadastre Database (SCDB) January 2010.
Administrative boundaries are sourced from the Landgate Administrative Boundaries Dataset.
Topographical data sourced from the PSMA Dataset.
Road names sourced from Landgate Road Centreline Dataset.
Mining Tenement data sourced from GePR. Data requires contact with the Department of Mines, Industry Regulation and Safety.
Petroleum data sourced from GePR. Data requires contact with the Department of Mines, Industry Regulation and Safety.
Coastlines and shorelines are extracted from aerial photography or recorded from ground surveys.
Orthophoto data sourced from SkyView VBA orthorectified mosaic.
350k vector data © Commonwealth of Australia (Geoscience Australia) 2008.
Local Authorities terminate at Low Water Mark (LWM) unless otherwise specified.
Pastoral Leases terminate 40 metres above High Water Mark (MHW) unless otherwise specified.
Islands above a Unindicated Crown Land (UCL) unless otherwise specified.
3 and 12 Nautical Mile Limits sourced from Australian Maritime Boundaries, 2008.
Alarm Shoals sourced from Landgate.
Approximate Location of Lajuray digitised from NNTP mapping supplied to the Federal Court.
Pearl Oyster Farm Leases, Fishing and Aquaculture Leases sourced from Department of Fisheries, Feb 2007 and May 2010.



DISCLAIMER
For informational purposes only. This map is a general representation of data extracted from Landgate Datasets and is intended to be an overview of general geographic information.
Warnings shown on this map do not necessarily reflect an exact cadastral boundary.
Native Title boundaries are not depicted from descriptions held by the National Native Title Tribunal (NNTT) and Federal Court.
References available under the NNTT are not intended to be used for any legal purposes.
This map is not intended to be used for any legal purposes. The actual application boundary description and the areas depicted on this map do not constitute a legal boundary and are not intended to be used as such.

NATIVE TITLE SPATIAL SERVICES
PRODUCED 22/07/2010

Street address: 1 Midland Square, Midland WA 8056
Postal address: PO Box 2222, Midland WA 8056
Tel: (08) 9273 7381 Fax: (08) 9273 7615
email: ntaa@landgate.wa.gov.au
Internet: www.landgate.wa.gov.au



NNTR attachment:
 WCD2005/003,
 Attachment 1: Schedule 8 - The Maps,
 Page 3 of 5, A4, 30/11/2005

BARDI AND JAWI








DETERMINATION OF NATIVE TITLE

WAD 188 of 2006

SCHEDULE 8 - ATTACHMENT 1

Enlargement 2

LEGEND

-  SCHEDULE 1 Determination Area Perimeter (Areas 1 & 2)
-  SCHEDULE 2 Determination Area Exclusions
-  SCHEDULE 3 Where Native Title is Exclusive Possession
-  SCHEDULE 4 Where Native Title is not Exclusive Possession
-  SCHEDULE 4A Where Native Title is the Right to Protect
-  SCHEDULE 5 Where Native Title does not Exist
-  SCHEDULE 7 Other Interests (Parts 1, 2, 3, & 4)



Latitude and Longitude based on Geocentric Datum of Australia 1984

DATA SOURCES

Cadastral and Tenure information sourced from Landgate Spatial Cadastral Database (SCDB) January 2010.
 Administrative boundaries are sourced from the Landgate Administrative Boundaries Database.
 Topographical data sourced from the PSMA Dataset.
 Road names sourced from Landgate Road Centreline Dataset.
 Road names sourced from Landgate Road Centreline Dataset.
 Mining Tenement data sourced from DoIR. Data enquiries contact mtd.dug@doir.wa.gov.au
 Petroleum data sourced from DoIR. Data enquiries contact petroleum.mapping@doir.wa.gov.au
 Coastlines and shorelines are interpreted from aerial photography if reported from ground surveys.
 Orthophoto sourced from SkyView WA ortho-released mosaic.
 250K water data © Commonwealth of Australia (Geoscience Australia) 2006.
 Local Authorities formwork at Low Water Mark (LWM) unless otherwise specified.
 Pastoral Leases terminate 40 metres above High Water Mark (HWM) unless otherwise specified.
 Islands shown are Unincorporated Crown Lands (UCL) unless otherwise specified.
 3 and 12 Nautical Mile Linear, sourced from Australian Maritime Boundaries, 2006.
 Alarm Shells sourced from Landgate.
 Approximate Location of Leagues supplied from NNTR mapping supplied to the Federal Court.
 Pearl Oyster Farm Leases, Fishing and Aquaculture Leases sourced from Department of Fisheries, Feb 2007 and May 2010.

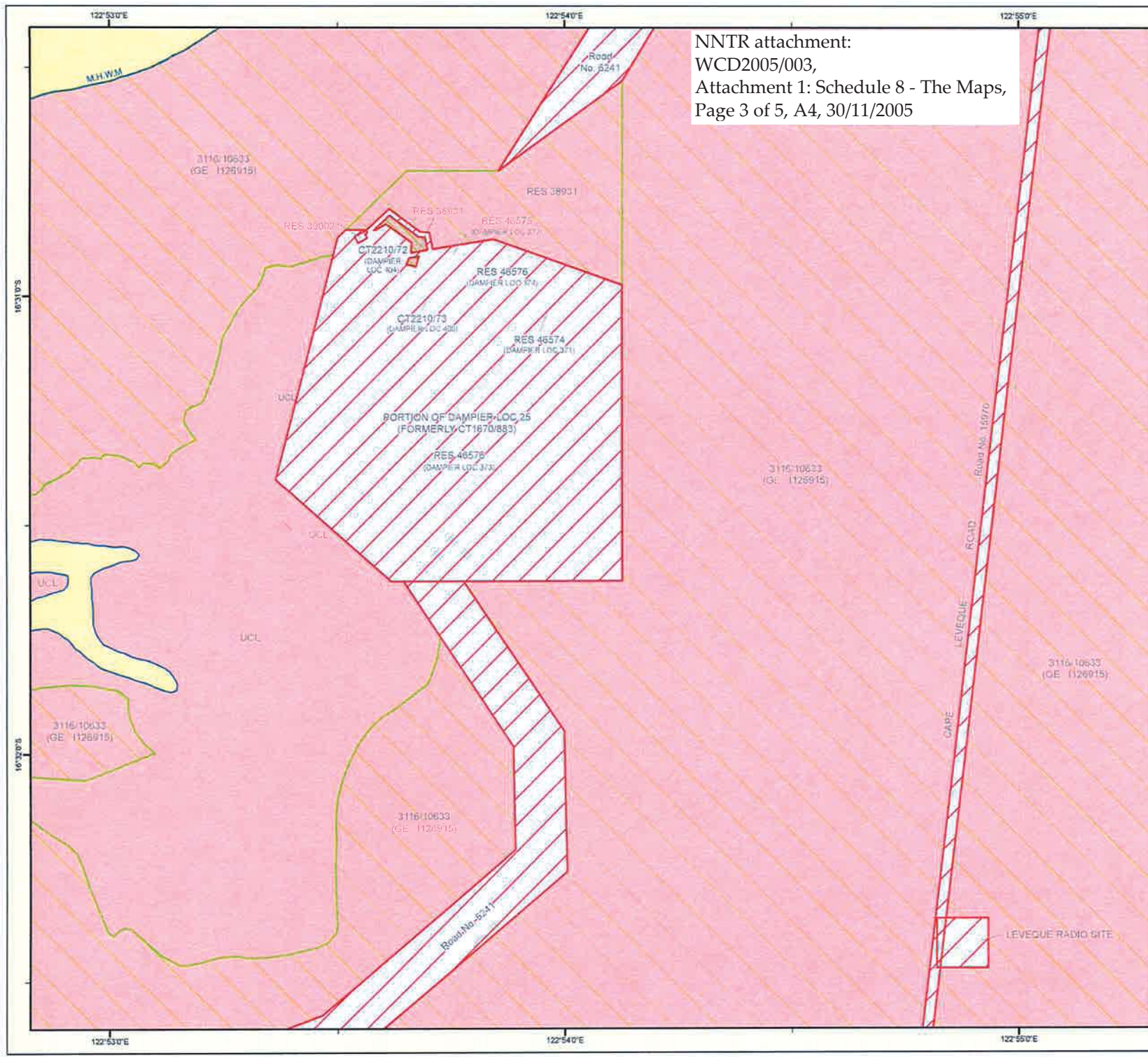


DISCLAIMER

For informational purposes only. This map is a partial representation of data sourced from Landgate Databases and is intended to be used in conjunction with other information.
 While every effort has been made to ensure the accuracy of the information, the user should verify the information with the relevant authority.
 The user should be aware that the information is not intended to be used as a legal document.
 Reference should be made to the NNTR for a complete list of the boundaries for any legal purposes.
 In the event of any discrepancy between this map and the application boundary data, the application data shall prevail.

NATIVE TITLE SPATIAL SERVICES
 PRODUCED 22/07/2010

Street address: 1 Mulford Square, Mooloolah, WA 6056
 Postal address: PO Box 2222, Mooloolah, WA 6056
 Tel: (08) 9273 7391 Fax: (08) 9273 7615
 email: nts@landgate.wa.gov.au
 Internet: www.landgate.wa.gov.au



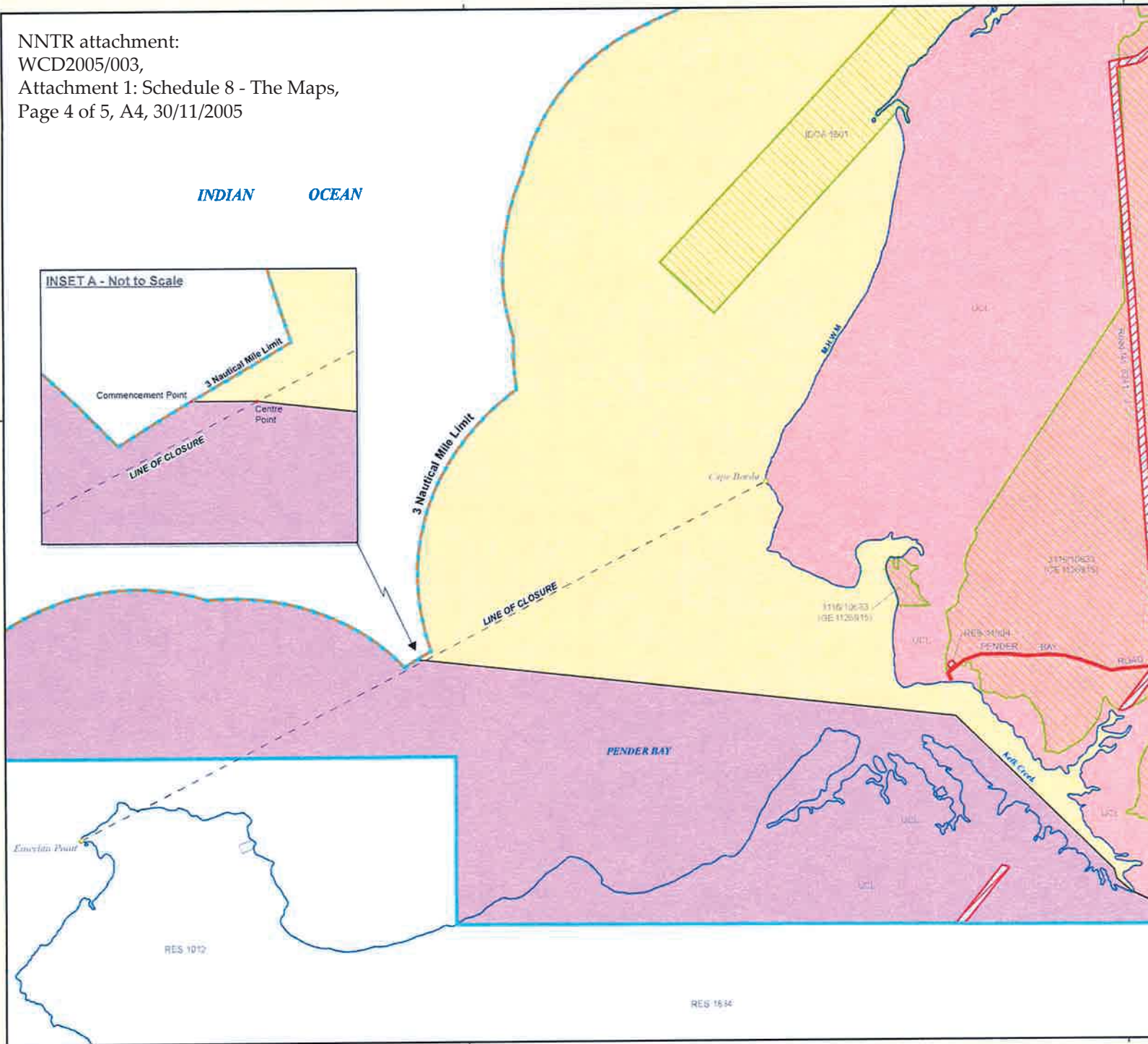
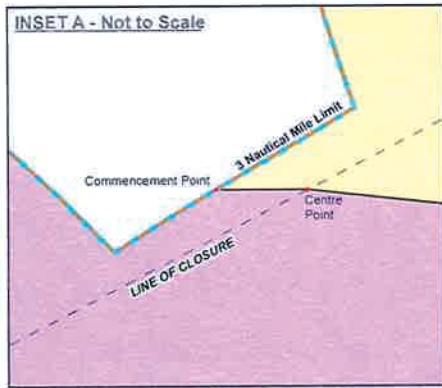
BARDI AND JAWI DETERMINATION OF NATIVE TITLE

WAD 188 of 2006

SCHEDULE 8 - ATTACHMENT 1

Enlargement 3 - Southern Boundary

INDIAN OCEAN



LEGEND

	SCHEDULE 1	Determination Area Perimeter (Areas 1 & 2)
	SCHEDULE 2	Determination Area Exclusions
	SCHEDULE 3	Where Native Title is Exclusive Possession
	SCHEDULE 4	Where Native Title is not Exclusive Possession
	SCHEDULE 4A	Where Native Title is the Right to Protect
	SCHEDULE 5	Where Native Title does not Exist
	SCHEDULE 7	Other Interests (Parts 1, 2, 3, & 4)



DATA SOURCES
Cadastral and Tenure information sourced from Landgate Spatial Catalogue Database (SCDB) January 2010.
Administrative boundaries are sourced from the Landgate Administrative Boundaries Dataset.
Topographical data sourced from the PEMA Dataset.
Place names sourced from Landgate Road Centreline Dataset.
Mining Tenement data sourced from DMR. Data enquiries contact mtd@dmr.wa.gov.au.
Hydrology data sourced from DMR. Data enquiries contact pdp@dmr.wa.gov.au.
Coastline and Shorelines are interpreted from aerial photography or measured from ground surveys.
Orthophoto data sourced from SkyView VBA or the best available.
2006 Water Data © Commonwealth of Australia (Geoscience Australia) 2006.
Local Authority boundaries at Low Water Mark (LWM) unless otherwise specified.
Pastoral Leases terminate 40 metres above High Water Mark (HWM) unless otherwise specified.
Islands shown are unincorporated Crown Land (UCL) unless otherwise specified.
3 and 12 Nautical Mile Limits sourced from Australian Maritime Boundaries - 2006.
Bardi Shoals sourced from Landgate.
Appropriate Location of Lobster tagged from NNTT mapping supplied to the Federal Court Pearl Oyster Farm Leases, Fishing and Aquaculture Leases sourced from Department of Fisheries, Feb 2007 and May 2010.



DISCLAIMER
This information is provided for informational purposes only. This map is a general representation of data collected from Landgate Datasets and is intended to be an overview of general geographic information.
Boundaries shown on this map do not necessarily denote an exact or absolute boundary.
Water like appearance is not necessarily integrated from any source, right by the Bardi and Jawi Native Title (NNTT) and Federal Court.
Reference is made to the NNTT for confirmation of the location for any legal purposes.
In the event of any discrepancy between the herein application boundary depiction and the actual records at the time the entire application shall take precedence over the maps and/or other documents are indicative only.

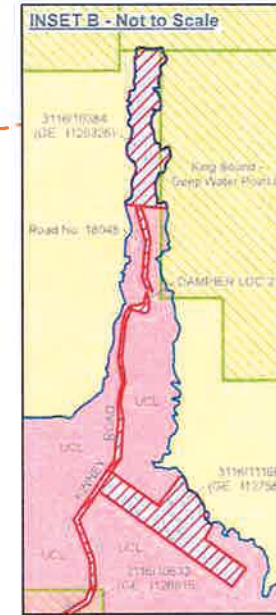
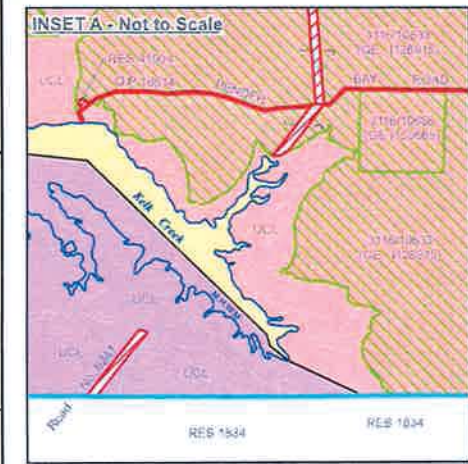
**NATIVE TITLE SPATIAL SERVICES
PRODUCED 22/07/2010**

BARDI AND JAWI

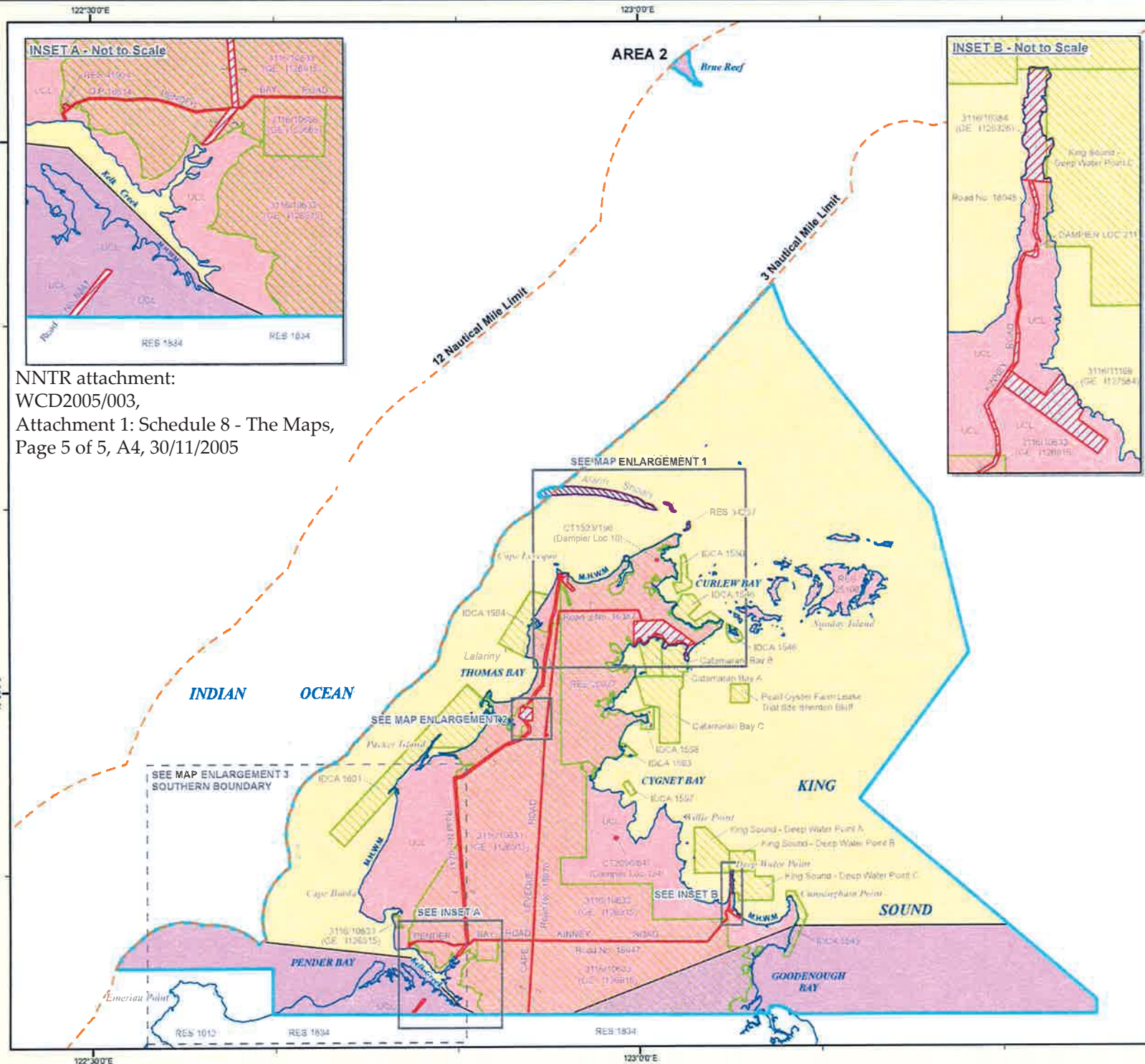
DETERMINATION OF NATIVE TITLE

WAD 188 of 2006

SCHEDULE 8 - ATTACHMENT 1



NNTR attachment:
WCD2005/003,
Attachment 1: Schedule 8 - The Maps,
Page 5 of 5, A4, 30/11/2005



LEGEND

	SCHEDULE 1	Determination Area Perimeter (Areas 1 & 2)
	SCHEDULE 2	Determination Area Exclusions
	SCHEDULE 3	Where Native Title is Exclusive Possession
	SCHEDULE 4	Where Native Title is not Exclusive Possession
	SCHEDULE 4A	Where Native Title is the Right to Protect
	SCHEDULE 5	Where Native Title does not Exist
	SCHEDULE 7	Other Interests (Parts 1, 2, 3, & 4)



DATA SOURCES

Cadastral and Tenure information sourced from Landgate Spatial Cadastral Database (SCDB) January 2016
 Administrative boundaries are sourced from the Landgate Administrative Boundaries Dataset
 Topographical data sourced from the PSMA Dataset
 Road names sourced from Landgate Road Centreline Dataset
 Mining Tenement data sourced from DMIR. Data ensures contact with BARDI and JAWI wa gov au
 Petroleum data sourced from DMIR. Data ensures contact with BARDI and JAWI wa gov au
 Coalfields and shipwrecks are interpreted from aerial photographs or recorded from ground surveys
 Orthophotos sourced from SkyView VIA orthophotos/imagery
 250K raster data © Commonwealth of Australia (Geoscience Australia) 2009
 Local Authorities boundaries of Law Water Main (LWM) unless otherwise specified
 Pastoral Leases terminate 40 metres above High Water Mark (HWM) unless otherwise specified
 Islands shown are Unallocated Crown Land (UCL) unless otherwise specified
 3 and 12 Nautical Mile Limits sourced from Australian Maritime Boundaries 2006
 Alarm Shacks sourced from Landgate
 Local Authorities boundaries of Law Water Main (LWM) unless otherwise specified
 Approximate Location of Lalany approved from NATF mapping supplied to the Federal Court
 Pearl Oyster Farm Leases, Fishing and Aquaculture Leases sourced from Department of Fisheries, Feb 2007 and May 2010.



DISCLAIMER

This map is a product of data extracted from Landgate Cadastral and Tenure information. It is not intended to be used as a legal document or as evidence in any court of law. It is provided for information only and should not be relied upon for any legal purpose. The user should verify the accuracy of the information on this map with the relevant authorities. The user should also verify the accuracy of the information on this map with the relevant authorities. The user should also verify the accuracy of the information on this map with the relevant authorities.

NATIVE TITLE SPATIAL SERVICES
 PRODUCED 22/07/2010

Street address: 1 Midland Square, Midland WA 8026
 Postal address: PO Box 2022, Midland, WA 8026
 Tel: (08) 9273 7201 Fax: (08) 9274 7415
 email: nts@landgate.wa.gov.au
 Internet: www.landgate.wa.gov.au

Landgate
 © Crown in Right of Western Australia 2010
 © Western Australian Land Information Authority 2010