




TJURABALAN

WAG0160_97

Undedicated Roads & Tracks

[Determination second schedule paragraph (o)]

-  Maintained by Shire of Halls Creek
-  Other Roads / Tracks
(not controlled, managed or maintained by Shire of Halls Creek)
-  Mining Company Access Only

0 30 60
kilometres

CORNISH

LUCAS

TANAMI DESERT

TANAMI DESERT



DOLA

DEPARTMENT OF LAND ADMINISTRATION
LAND CLAIMS MAPPING UNIT

PRODUCED 23/07/2001

RASTER IMAGE SOURCED FROM AUSLIG
1:250 000 SCALE MAP SERIES
CLAIM BOUNDARY SOURCED FROM
LAND CLAIM MAPPING UNIT
OUR REF H \NEW\CLAIMS\WC95\WC95_0741ROADS2 WOR

