

**Antakirinja
Matu-Yankunytjatjara**

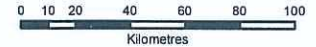
**Consent
Determination
Boundary**

Sheet 1



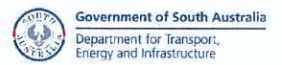
Legend

- Pastoral Lease
- Cadastre
- Out of Hundreds
- Point of Interest
- NPWL Parks
- Waterbody
- Government Town
- Railway
- Road

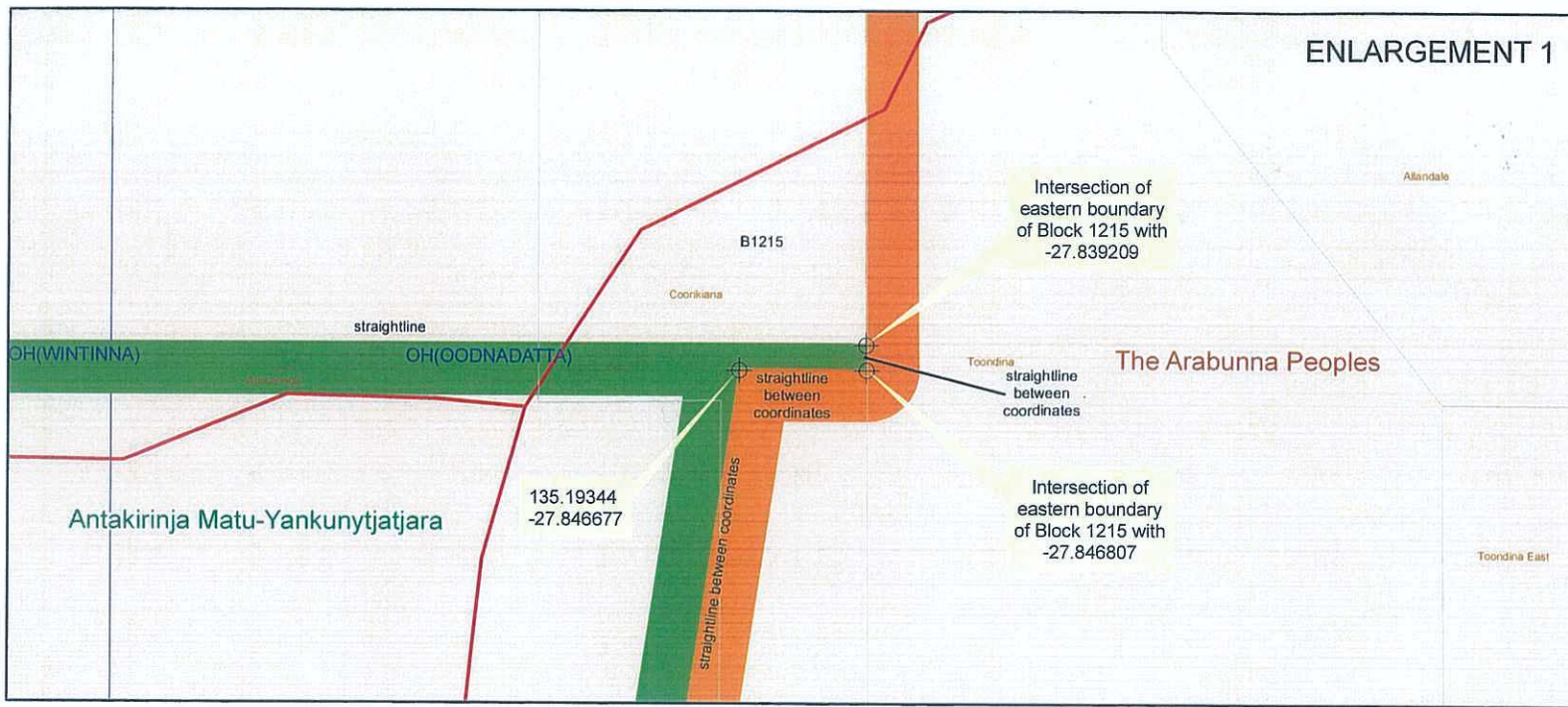


DISCLAIMER

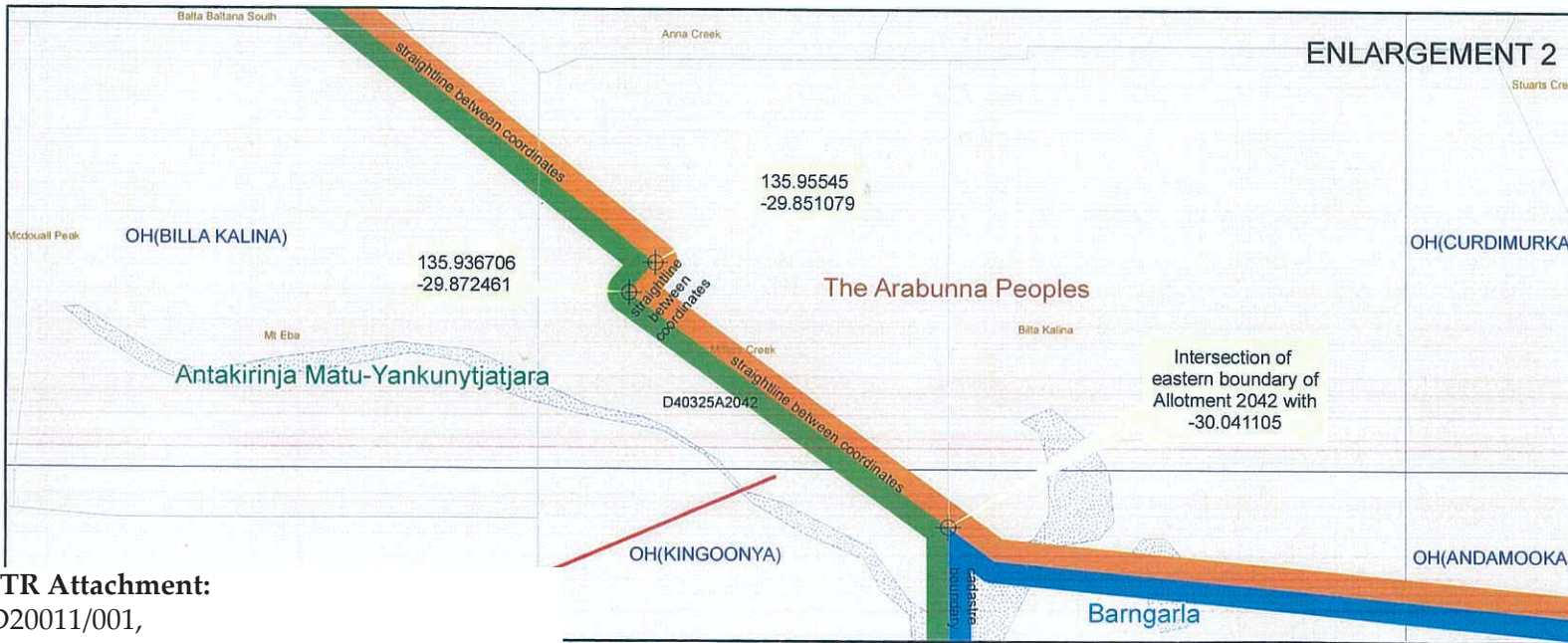
The State of South Australia does not warrant or represent that the information enclosed is current, accurate or complete. The information enclosed is based upon maps and other information of differing scales and boundary definitions, its accuracy cannot be guaranteed. The information enclosed is intended as a general guide only, and any persons who use or rely on the information provided above do so at their own risk. The State of South Australia expressly disclaims all and any liability to any person, whether a tenure holder or not, in respect of anything done or omitted to be done by any person in reliance, whether in part or entirely, upon the whole or any part of the contents of the information provided within.



NNTR Attachment:
SCD20011/001,
Attachment 1: Schedule 2 - Map of the
Determination Area
Page 1 of 3, A4, 11/05/2011



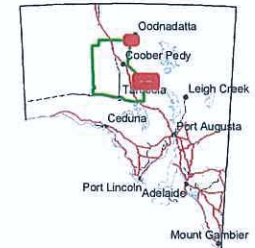
0 1.25 2.5 5 7.5 10 Kilometres



0 3 6 12 18 Kilometres

ENLARGEMENT 1

ENLARGEMENT 2



**Antakirinja
Matu-Yankunytjatjara**

**Consent
Determination
Boundary**

SHEET 2



Legend

- Pastoral Lease
- Cadastre
- Out of Hundreds
- Point of Interest
- NPWL Parks
- Waterbody
- Government Town
- Railway
- Road

DISCLAIMER

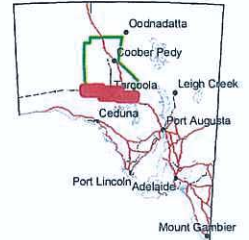
The State of South Australia does not warrant or represent that the information enclosed is current, accurate or complete. The information enclosed is based upon maps and other information of differing scales and boundary definitions, its accuracy cannot be guaranteed. The information enclosed is intended as a general guide only, and any persons who use or rely on the information provided above do so at their own risk. The State of South Australia expressly disclaims all and any liability to any person, whether a tenure holder or not, in respect of anything done or omitted to be done by any person in reliance, whether in part or entirely, upon the whole or any part of the contents of the information provided within.



Government of South Australia
Department for Transport,
Energy and Infrastructure



continued below left



Antakirinja Matu-Yankunyjtjara

Consent Determination Boundary

SHEET 3

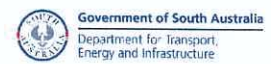


Legend

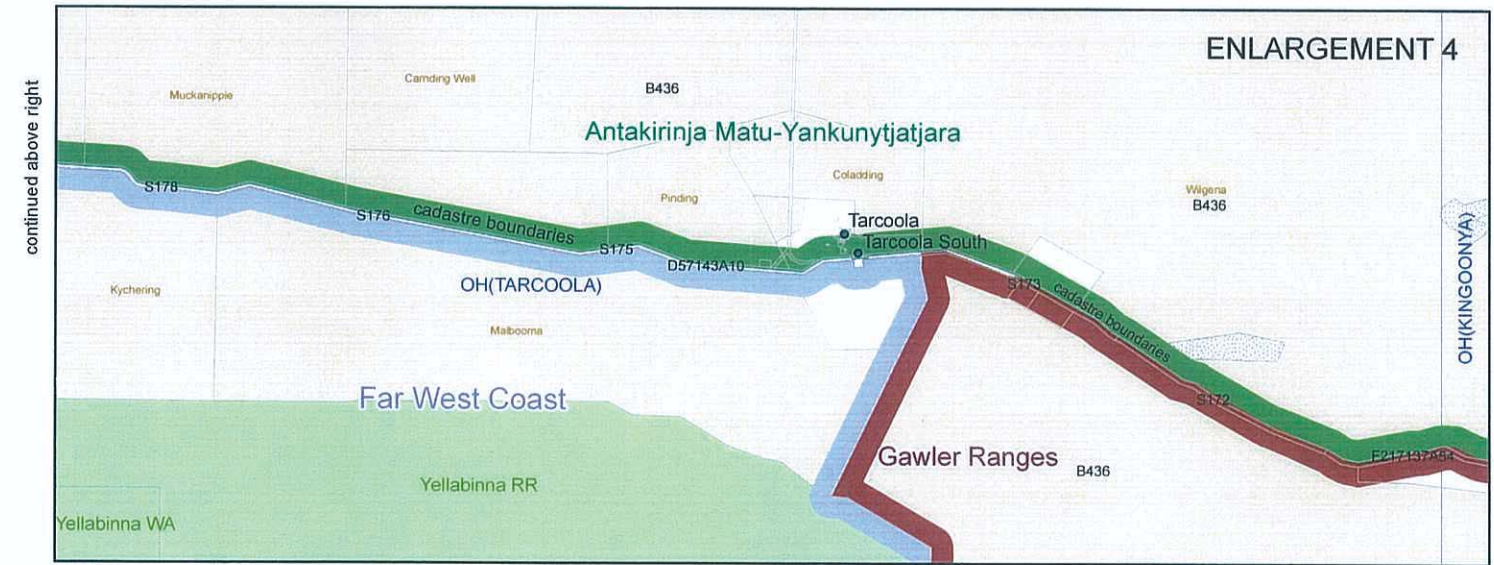
- Pastoral Lease
- Cadastre
- Out of Hundreds
- Point of Interest
- NPWL Parks
- Waterbody
- Government Town



DISCLAIMER
 The State of South Australia does not warrant or represent that the information enclosed is current, accurate or complete. The information enclosed is based upon maps and other information of differing scales and boundary definitions. Its accuracy cannot be guaranteed. The information enclosed is intended as a general guide only, and any persons who use or rely on the information provided above do so at their own risk. The State of South Australia expressly disclaims all and any liability to any person, whether a tenure holder or not, in respect of anything done or omitted to be done by any person in reliance, whether in part or entirely, upon the whole or any part of the contents of the information provided within.

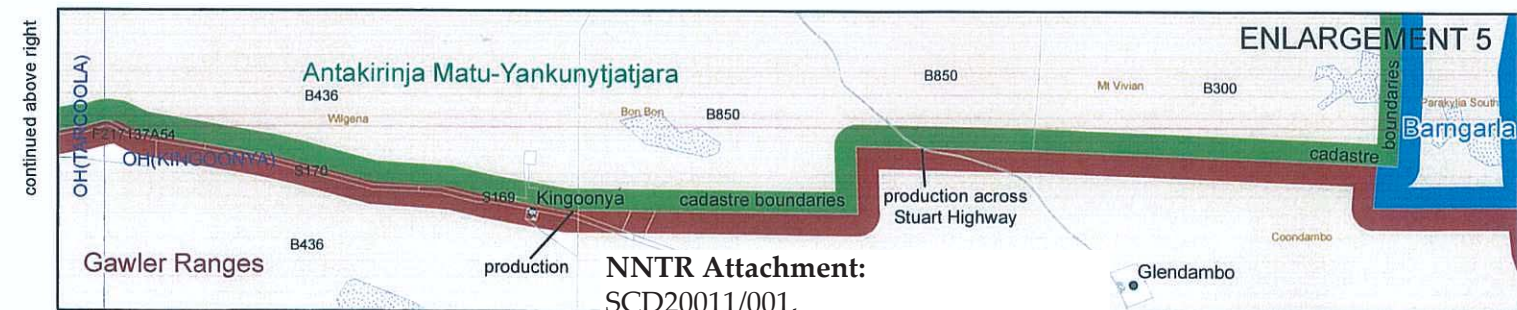


LSG GIS Unit 2011012.003
7/4/2011



continued above right

continued below left



continued above right

NNTR Attachment:
 SCD20011/001,
 Attachment 1: Schedule 2 - Map of
 the Determination Area
 Page 3 of 3, A4, 11/05/2011