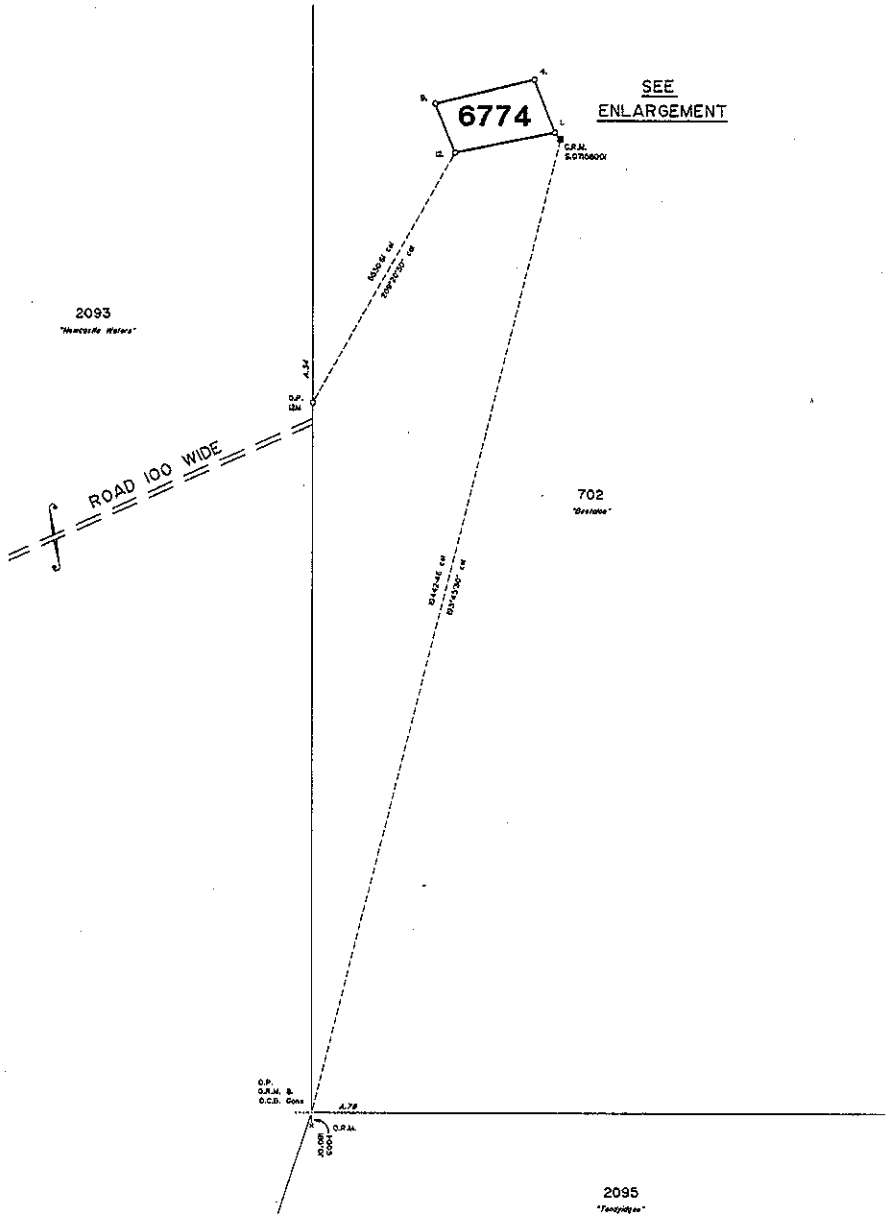

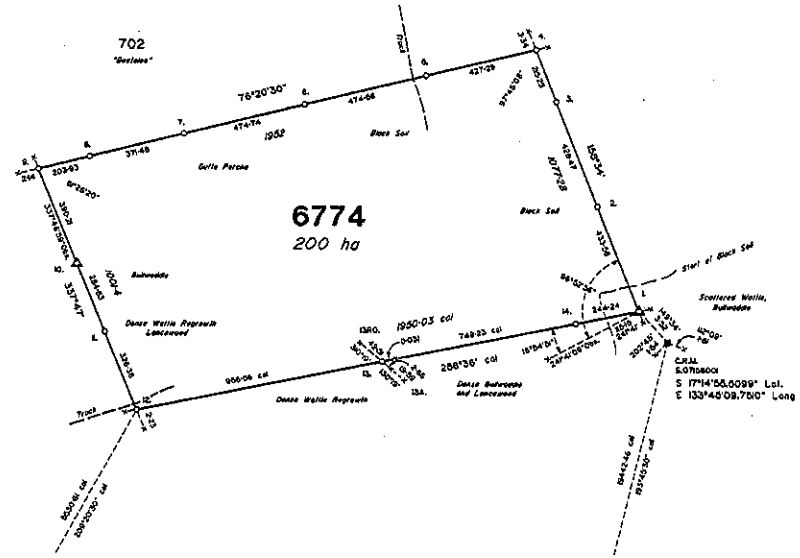

ENLARGEMENT

NOT TO SCALE

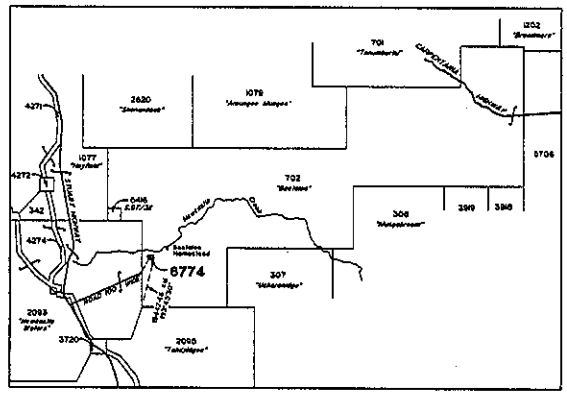

LOCALITY DIAGRAM

SCALE 1 : 1,000,000

I ..... PHILIP ARTHUR VERRALL ..... hereby certify that the survey represented on this sheet was carried out by me or under my supervision and was completed on ... 28/06/2007 ..... and that this survey has been executed in accordance with the Licensed Surveyors Act and the Directions thereunder.

P.A. Verrall 25.07.07.
Licensed Surveyor Date

Northern Territory Government
Department of Planning and Infrastructure

SURVEY APPROVED

19/07/07
Surveyor-General Date

AMENDMENTS			
Reference	Details	Approved	Date

NOTE: Reference Marks are at one metre unless otherwise shown.

Field Book S.2007/158

Drawn JMA (07123) July '07

Examined 25/07/2007

Map Reference NEWCASTLE WATERS 1 : 500,000

TRUE MAG. Bearings

AZIMUTH Assumed from Sun Observations at Stations marked.

Observed at .....

LEGEND
Concrete Post. ..... □
Concrete Block. ..... ■
Peg or Wooden Post .. ○
Reference Mark ..... ×
Lookout ..... Ind
Fence Post. ..... ●

N.T. PORTION 6774
BEETALOO LOCALITY

SCALE 1 : 50,000
1000 0 1000 2000 3000 metres

S.2007/158

D12009/001
Lily Hole Creek ILUA
Attachment A – Survey Plan S.2007/158, A4, 1 page

ATTACHMENT A