












# Lake Lewis ILUA

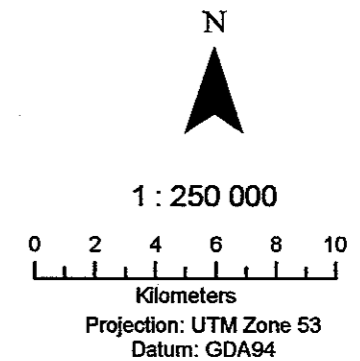
REVISED EDITION

-  ILUA\_Area
-  ILUA\_Points
-  Principal Road (Unsealed)
-  Secondary Road (Unsealed)
-  Minor Road (Unsealed)
-  Track
-  Vegetation
-  Lake (Intermittent)
-  Creek (Intermittent)
-  Sand Dunes
-  Contour


**Data Sources:**

Imagery  
 Geolmage (ImageMap).  
Topographic  
 Geoscience Australia (Geodata 250K Series 2)


Annexure A  
 DI2004/051 - Lake Lewis ILUA  
 Pages: 1  
 Date Registered 14 June 2005



**Overview Map**



Central Land Council  
 - Land Information -  
 Map Number: 2004-142b  
 Print Date: 05/07/2004



Print Size: A3

