


Claimant Applications subject to sea* as per the Schedule - Federal Court & NNTR

As at 30 June 2011

© Commonwealth of Australia 2011

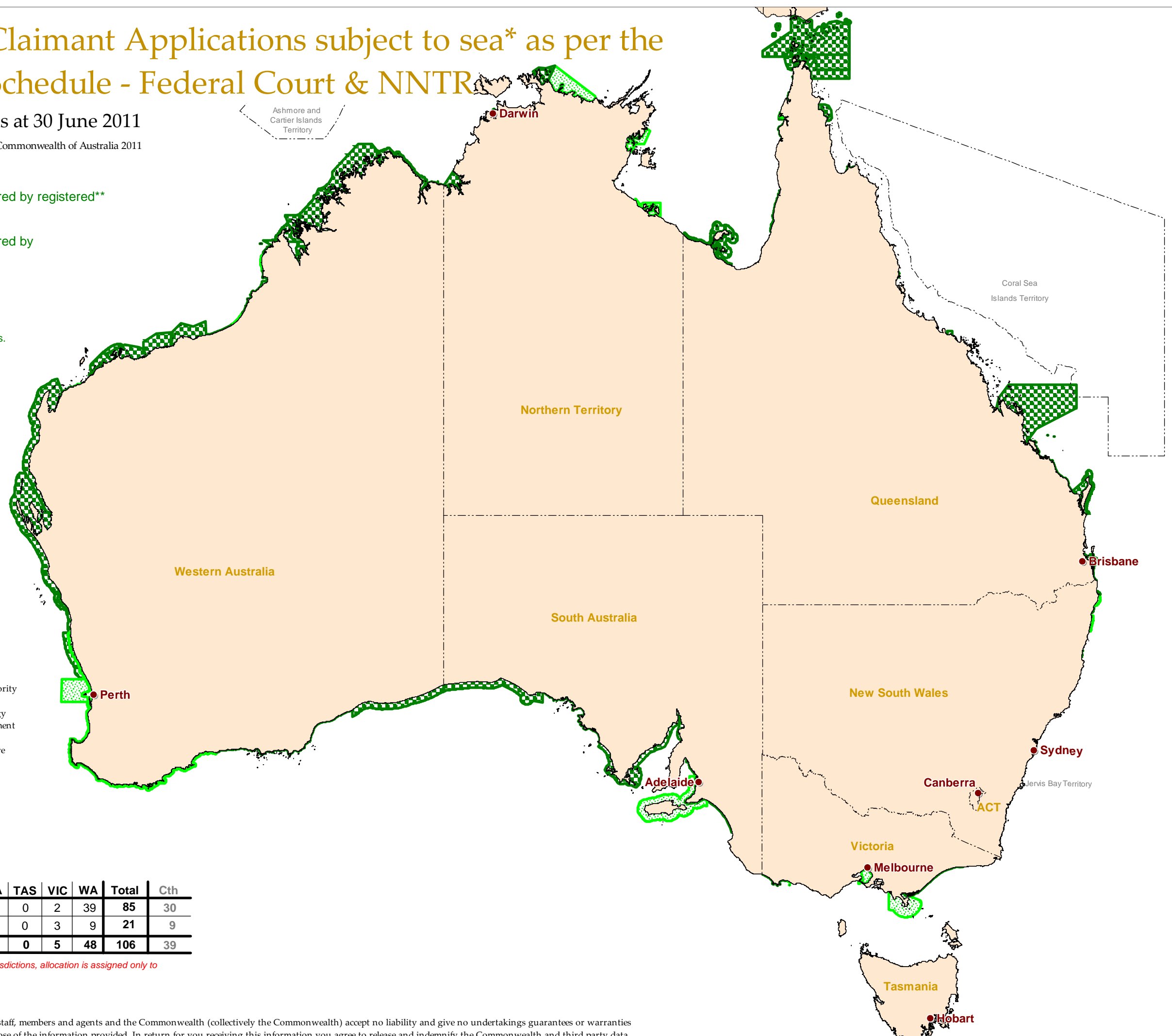
 Geographic extent of sea* covered by registered** application or determination****

 Geographic extent of sea* covered by unregistered*** application



- * Sea for the purpose of this report is meant to include any waters beyond the Australian coastline (Mean High Water).
- ** Registered applications are those for which an entry appears on Register of Native Title Claims.
- *** Unregistered applications are those that have not complied with the registration test or new applications yet to be tested.
- **** Determined applications are those which an entry appears on the National Native Title Register.

Interpretation from information on the Register of Native Title Claims, Schedule of Applications and National Native Title Register.

Spatial data sourced from and used with permission of:
Landgate (WA), Dept of the Environment & Resource Management (Qld), Land & Property Management Authority (NSW), Dept of Lands & Planning (NT), Dept for Environment & Heritage (SA), Dept for Transport, Energy & Infrastructure (SA), Dept of Sustainability & Environment (Vic) and Geoscience Australia, Australian Gov't.
© The State of Queensland (DERM) for that portion where their data has been used.



Summary Statistics[^]

Category ^{^^}	ACT	NSW	NT	QLD	SA	TAS	VIC	WA	Total	Cth
	0	6	9	22	7	0	2	39	85	30
	0	2	4	2	1	0	3	9	21	9
	0	8	13	24	8	0	5	48	106	39

Notes: [^] Where application falls within two or more jurisdictions, allocation is assigned only to one - where application filed.
^{^^} As shown in legend