
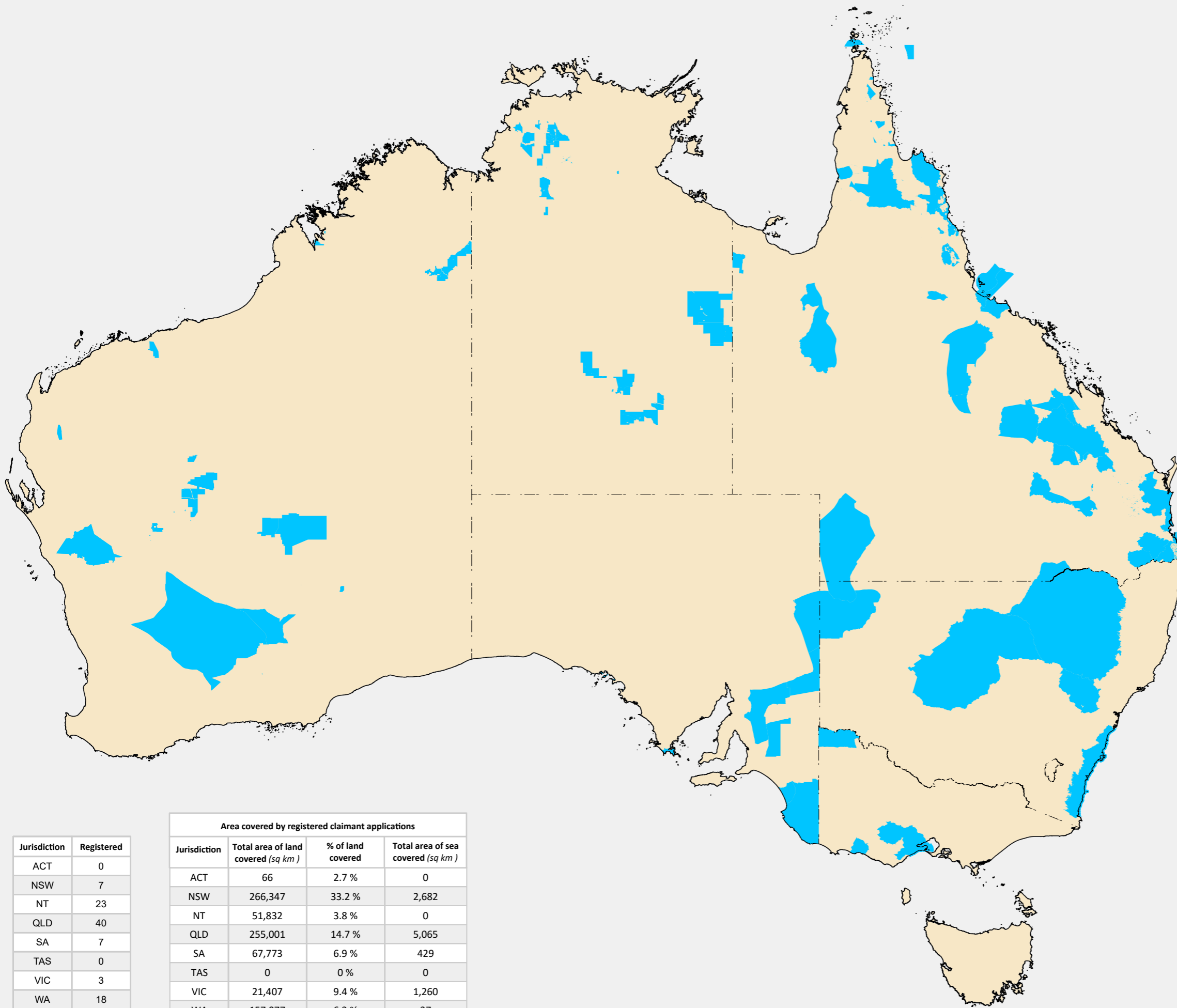


Register of Native Title Claims

As at 1 April 2024

 Claimant applications that have complied with the registration test




Prepared by:
Geospatial Services, National Native Title Tribunal 22/04/2024

Some or parts of some determinations may not yet be in effect or on the National Native Title Register (NNTR). The court may decide that the determination of native title will take effect conditional upon some future event occurring, for example, the registration of an Indigenous Land Use Agreement or the establishment and registration of a prescribed body corporate (PBC). In these cases the determination, or relevant part, will not be registered on the NNTR until the condition has been met.

Spatial data sourced from and used with permission of: Landgate (WA), Dept of Resources (QLD), Dept of Customer Service (NSW), Dept of Infrastructure, Planning & Logistics (NT), Dept of Planning, Transport & Infrastructure (SA), Dept of Environment, Land, Water & Planning (VIC), and Geoscience Australia, Australian Government. Reference to ACT also includes Jervis Bay Territory. © Commonwealth of Australia.

Areas have been calculated in square kilometres using Australian Albers projection (GDA2020).

 With the exception of the Commonwealth Coat of Arms and where otherwise noted, this map is provided under a Creative Commons Attribution 4.0 International license: <https://creativecommons.org/licenses/by/4.0/>

While the National Native Title Tribunal (NNTT) and the Native Title Registrar (Registrar) have exercised due care in ensuring the accuracy of the information provided, it is provided for general information only and on the understanding that neither the NNTT, the Registrar nor the Commonwealth of Australia is providing professional advice. Appropriate professional advice relevant to your circumstances should be sought rather than relying on the information provided. In addition, you must exercise your own judgment and carefully evaluate the information provided for accuracy, currency, completeness and relevance for the purpose for which it is to be used. The information provided is often supplied by, or based on, data and information from external sources, therefore the NNTT and Registrar cannot guarantee that the information is accurate or up-to-date. The NNTT and Registrar expressly disclaim any liability arising from the use of this information. This information should not be relied upon in relation to any matters associated with cultural heritage.

Area covered by registered claimant applications

| Jurisdiction | Total area of land covered (sq km) | % of land covered | Total area of sea covered (sq km) |
|--------------|------------------------------------|-------------------|-----------------------------------|
| ACT | 66 | 2.7 % | 0 |
| NSW | 266,347 | 33.2 % | 2,682 |
| NT | 51,832 | 3.8 % | 0 |
| QLD | 255,001 | 14.7 % | 5,065 |
| SA | 67,773 | 6.9 % | 429 |
| TAS | 0 | 0 % | 0 |
| VIC | 21,407 | 9.4 % | 1,260 |
| WA | 157,077 | 6.2 % | 37 |
| Cwth | 0 | 0 % | 7,945 |
| Total | 819,503 | 10.7 % | 17,418 |

| Jurisdiction | Registered |
|--------------|------------|
| ACT | 0 |
| NSW | 7 |
| NT | 23 |
| QLD | 40 |
| SA | 7 |
| TAS | 0 |
| VIC | 3 |
| WA | 18 |
| Total | 98 |